







Trip to:
 Canyon High School
 19300 Nadal St
 Canyon Country, CA 91351
 (661) 252-6110
93.25 miles
1 hour 51 minutes

	Canyon High School 19300 Nadal St, Canyon Country, CA 91351 (661) 252-6110	Miles Per Section	Miles Driven
	1. Start out going east on Nadal St toward Whites Canyon Rd.	Go 0.3 Mi	0.3 mi
	2. Turn right onto Whites Canyon Rd. <i>If you reach Fox Lane Dr you've gone a little too far</i>	Go 1.4 Mi	1.6 mi
	3. Turn left onto Via Princessa. <i>Via Princessa is 0.4 miles past Soledad Canyon Rd</i> <i>If you are on Via Princessa and reach May Way you've gone about 0.2 miles too far</i>	Go 1.3 Mi	2.9 mi
	 4. Merge onto CA-14 S toward Los Angeles. <i>If you reach Lost Canyon Rd you've gone about 0.1 miles too far</i>	Go 5.8 Mi	8.7 mi
	 5. Merge onto I-5 S via the exit on the left toward Los Angeles.	Go 3.9 Mi	12.6 mi
	  6. Keep right to take I-405 S via EXIT 158 toward Santa Monica.	Go 9.1 Mi	21.7 mi
	 7. Merge onto US-101 N toward Ventura.	Go 21.3 Mi	43.0 mi
	 8. Take the Westlake Blvd exit, EXIT 40 , toward CA-23 S.	Go 0.4 Mi	43.4 mi
	9. Turn right onto S Westlake Blvd. <i>If you are on S Westlake Blvd and reach Townsgate Rd you've gone about 0.3 miles too far</i>	Go 0.2 Mi	43.6 mi
	10. Take the 1st right onto E Thousand Oaks Blvd. <i>Romano's Macaroni Grill in The Promenade At Westlake is on the right</i> <i>If you are on N Westlake Blvd and reach Meadowgate St you've gone about 0.1 miles too far</i>	Go 0.3 Mi	43.9 mi
	11. Turn left onto N Lakeview Canyon Rd. <i>N Lakeview Canyon Rd is 0.1 miles past Promenade Way</i> <i>Westlake High School is on the corner</i> <i>If you reach Via Merida you've gone about 0.3 miles too far</i>	Go 0.01 Mi	43.9 mi
	12. 100 N LAKEVIEW CANYON RD is on the right. <i>If you are on Lakeview Canyon Rd and reach Windhaven Dr you've gone about 1.3 miles too far</i>		43.9 mi

A to B Travel Estimate: 43.92 mi - about 49 minutes

	Westlake High School 100 N Lakeview Canyon Rd, Westlake Village, CA 91362 (805) 497-6711	43.9 mi	43.9 mi	
	1. Start out going northeast on N Lakeview Canyon Rd toward Windhaven Dr (Gate access required).	Go 3.6 Mi	47.5 mi	
	2. Turn right onto Lindero Canyon Rd . <i>Lindero Canyon Rd is just past Poinsettia Ave Bright Child Oak Park is on the corner If you are on Lindero Canyon Rd and reach Kanan Rd you've gone about 0.1 miles too far</i>	Go 2.8 Mi	50.3 mi	
		3. Merge onto US-101 S toward Los Angeles .	Go 20.3 Mi	70.6 mi
		4. Merge onto I-405 N toward Sacramento .	Go 10.3 Mi	80.9 mi
		5. Merge onto I-5 N .	Go 3.1 Mi	83.9 mi
		6. Merge onto CA-14 N via EXIT 162 toward Palmdale / Lancaster .	Go 6.1 Mi	90.0 mi
		7. Take the Via Princessa exit, EXIT 6B .	Go 0.3 Mi	90.3 mi
		8. Turn left onto Via Princessa . <i>If you reach CA-14 N you've gone about 0.2 miles too far</i>	Go 1.3 Mi	91.6 mi
		9. Turn slight right onto Whites Canyon Rd . <i>Whites Canyon Rd is 0.3 miles past Weyerhaeuser Way</i>	Go 1.4 Mi	93.0 mi
		10. Turn left onto Nadal St . <i>Nadal St is 0.1 miles past Ranier St If you reach Canyon Crest Dr you've gone about 0.4 miles too far</i>	Go 0.3 Mi	93.2 mi
		11. 19300 NADAL ST is on the left . <i>If you reach Camp Plenty Rd you've gone about 0.3 miles too far</i>		93.2 mi
B to C Travel Estimate: 49.33 mi - about 1 hour 1 minute				
	Canyon High School 19300 Nadal St, Canyon Country, CA 91351 (661) 252-6110	49.3 mi	93.2 mi	

Total Travel Estimate: 93.25 miles - about 1 hour 51 minutes