
















Trip to:
 19300 Nadal St
 Canyon Country, CA 91351-1253
29.56 miles
40 minutes

Notes

Directions to Sylmar HS

	19300 Nadal St Canyon Country, CA 91351-1253	Miles Per Section	
	1. Start out going east on Nadal St toward Whites Canyon Rd.	Go 0.3 Mi	
	2. Turn right onto Whites Canyon Rd. <i>If you reach Fox Lane Dr you've gone a little too far</i>	Go 1.4 Mi	
	3. Turn left onto Via Princessa. <i>Via Princessa is 0.4 miles past Soledad Canyon Rd</i> <i>If you are on Via Princessa and reach May Way you've gone about 0.2 miles too far</i>	Go 1.3 Mi	
		4. Merge onto CA-14 S toward Los Angeles. <i>If you reach Lost Canyon Rd you've gone about 0.1 miles too far</i>	Go 5.8 Mi
		5. Merge onto I-5 S via the exit on the left toward Los Angeles.	Go 1.5 Mi
		6. Merge onto I-210 E via EXIT 161A toward Pasadena.	Go 3.4 Mi
	7. Take the Polk St exit, EXIT 3.	Go 0.3 Mi	
	8. Turn right onto Polk St. <i>Veterans of Foreign Wars is on the right</i> <i>If you reach I-210 E you've gone about 0.2 miles too far</i>	Go 0.6 Mi	
	9. Take the 3rd left onto Borden Ave. <i>Borden Ave is 0.1 miles past Phillippi Ave</i> <i>If you reach Fellows Ave you've gone about 0.1 miles too far</i>	Go 0.3 Mi	
	10. 13050 BORDEN AVE is on the left. <i>Your destination is just past Astoria St</i> <i>If you reach Berg St you've gone a little too far</i>		
A to B Travel Estimate: 14.77 mi - about 20 minutes			
	Sylmar High School 13050 Borden Ave, Sylmar, CA 91342 (818) 833-3700	14.8 mi	
	1. Start out going northwest on Borden Ave toward Astoria St.	Go 0.3 Mi	

	2. Turn right onto Polk St. <i>Polk St is 0.2 miles past Astoria St</i> <i>If you reach Lakeside St you've gone about 0.1 miles too far</i>	Go 0.6 Mi
 	3. Merge onto I-210 W via the ramp on the left toward Route 5. <i>If you reach Gladstone Ave you've gone about 0.1 miles too far</i>	Go 2.8 Mi
	4. Take the I-5 N / Golden State Fwy exit on the left toward Sacramento.	Go 0.6 Mi
	5. Take the Autos exit on the left.	Go 0.3 Mi
 	6. Merge onto I-5 N.	Go 0.9 Mi
 	7. Merge onto CA-14 N via EXIT 162 toward Palmdale / Lancaster.	Go 6.1 Mi
	8. Take the Via Princessa exit, EXIT 6B.	Go 0.3 Mi
	9. Turn left onto Via Princessa. <i>If you reach CA-14 N you've gone about 0.2 miles too far</i>	Go 1.3 Mi
	10. Turn slight right onto Whites Canyon Rd. <i>Whites Canyon Rd is 0.3 miles past Weyerhaeuser Way</i>	Go 1.4 Mi
	11. Turn left onto Nadal St. <i>Nadal St is 0.1 miles past Ranier St</i> <i>If you reach Canyon Crest Dr you've gone about 0.4 miles too far</i>	Go 0.3 Mi
	12. 19300 NADAL ST is on the left. <i>If you reach Camp Plenty Rd you've gone about 0.3 miles too far</i>	
B to C Travel Estimate: 14.80 mi - about 20 minutes		
	19300 Nadal St Canyon Country, CA 91351-1253	14.8 mi

Total Travel Estimate: **29.56 miles - about 40 minutes**

©2011 MapQuest, Inc. Use of directions and maps is subject to the MapQuest Terms of Use. We make no guarantee of the accuracy of their content, road conditions or route usability. You assume all risk of use. [View Terms of Use](#)