





















Directions to St. Francis HS Games played at  
 Brookside Park

**Trip to:**  
 Canyon High School  
 19300 Nadal St  
 Canyon Country, CA 91351  
 (661) 252-6110  
**71.53 miles**  
**1 hour 23 minutes**

	<b>Canyon High School</b> 19300 Nadal St, Canyon Country, CA 91351 (661) 252-6110	<b>Miles Per Section</b>
	1. Start out going <b>east</b> on <b>Nadal St</b> toward <b>Whites Canyon Rd.</b>	Go 0.3 Mi
	2. Turn <b>right</b> onto <b>Whites Canyon Rd.</b> <i>If you reach Fox Lane Dr you've gone a little too far</i>	Go 1.4 Mi
	3. Turn <b>left</b> onto <b>Via Princessa.</b> <i>Via Princessa is 0.4 miles past Soledad Canyon Rd</i> <i>If you are on Via Princessa and reach May Way you've gone about 0.2 miles too far</i>	Go 1.3 Mi
	 4. Merge onto <b>CA-14 S</b> toward <b>Los Angeles.</b> <i>If you reach Lost Canyon Rd you've gone about 0.1 miles too far</i>	Go 5.8 Mi
	 5. Merge onto <b>I-5 S</b> via the exit on the <b>left</b> toward <b>Los Angeles.</b>	Go 1.5 Mi
	 6. Merge onto <b>I-210 E</b> via <b>EXIT 161A</b> toward <b>Pasadena.</b>	Go 24.1 Mi
	7. Take the <b>Mountain St</b> exit, <b>EXIT 24</b> , toward <b>Seco St.</b>	Go 0.3 Mi
	8. Turn <b>right</b> onto <b>W Mountain St.</b> <i>If you reach I-210 E you've gone about 0.1 miles too far</i>	Go 0.06 Mi
	9. <b>W Mountain St</b> becomes <b>Seco St.</b>	Go 0.6 Mi
	10. Turn <b>left</b> onto <b>N Arroyo Blvd.</b> <i>If you reach West Dr you've gone a little too far</i>	Go 0.4 Mi
	11. <b>360 N ARROYO BLVD</b> is on the <b>left.</b> <i>If you reach Arroyo Dr you've gone about 0.4 miles too far</i>	
<b>A to B Travel Estimate: 35.74 mi - about 41 minutes</b>		
	<b>Brookside Park</b> 360 N Arroyo Blvd, Pasadena, CA 91103	<b>35.7 mi</b>

	1. Start out going <b>north</b> on <b>N Arroyo Blvd.</b>	<b>Go 0.3 Mi</b>
	2. Turn <b>slight right</b> onto <b>Seco St.</b>	<b>Go 0.6 Mi</b>
	3. <b>Seco St</b> becomes <b>W Mountain St.</b>	<b>Go 0.1 Mi</b>
 	4. Merge onto <b>I-210 W</b> via the ramp on the <b>left</b> toward <b>San Fernando.</b> <i>If you reach Banbury Aly you've gone a little too far</i>	<b>Go 23.6 Mi</b>
	5. Take the <b>I-5 N / Golden State Fwy</b> exit on the <b>left</b> toward <b>Sacramento.</b>	<b>Go 0.6 Mi</b>
	6. Take the <b>Autos</b> exit on the <b>left.</b>	<b>Go 0.3 Mi</b>
 	7. Merge onto <b>I-5 N.</b>	<b>Go 0.9 Mi</b>
 	8. Merge onto <b>CA-14 N</b> via <b>EXIT 162</b> toward <b>Palmdale / Lancaster.</b>	<b>Go 6.1 Mi</b>
	9. Take the <b>Via Princessa</b> exit, <b>EXIT 6B.</b>	<b>Go 0.3 Mi</b>
	10. Turn <b>left</b> onto <b>Via Princessa.</b> <i>If you reach CA-14 N you've gone about 0.2 miles too far</i>	<b>Go 1.3 Mi</b>
	11. Turn <b>slight right</b> onto <b>Whites Canyon Rd.</b> <i>Whites Canyon Rd is 0.3 miles past Weyerhaeuser Way</i>	<b>Go 1.4 Mi</b>
	12. Turn <b>left</b> onto <b>Nadal St.</b> <i>Nadal St is 0.1 miles past Ranier St</i> <i>If you reach Canyon Crest Dr you've gone about 0.4 miles too far</i>	<b>Go 0.3 Mi</b>
	13. <b>19300 NADAL ST</b> is on the <b>left.</b> <i>If you reach Camp Plenty Rd you've gone about 0.3 miles too far</i>	
<b>B to C Travel Estimate: 35.78 mi - about 41 minutes</b>		
	<b>Canyon High School</b> 19300 Nadal St, Canyon Country, CA 91351 (661) 252-6110	<b>35.8 mi</b>

Total Travel Estimate: **71.53 miles - about 1 hour 23 minutes**