
















Directions to St. Bonaventure's Field

Trip to:
 19300 Nadal St
 Canyon Country, CA 91351-1253
92.23 miles
1 hour 54 minutes

	19300 Nadal St Canyon Country, CA 91351-1253	Miles Per Section
	1. Start out going east on Nadal St toward Whites Canyon Rd.	Go 0.3 Mi
	2. Turn right onto Whites Canyon Rd. <i>If you reach Fox Lane Dr you've gone a little too far</i>	Go 0.9 Mi
	3. Turn right onto Soledad Canyon Rd. <i>Soledad Canyon Rd is 0.1 miles past Stillmore St</i> <i>Canyon Flowers & Gifts in Canyon Country Plz is on the corner</i> <i>If you reach Via Princessa you've gone about 0.4 miles too far</i>	Go 4.4 Mi
	4. Soledad Canyon Rd becomes Valencia Blvd.	Go 0.8 Mi
	5. Turn right onto Magic Mountain Pky / CA-126 W. Continue to follow Magic Mountain Pky. <i>Magic Mountain Pky is 0.1 miles past Creekside Rd</i> <i>Valencia Regional Office is on the corner</i> <i>If you reach American Ave you've gone about 0.1 miles too far</i>	Go 2.0 Mi
	 6. Merge onto I-5 N toward CA-126 W / Sacramento. <i>If you reach The Old Rd you've gone about 0.1 miles too far</i>	Go 1.5 Mi
	 7. Merge onto CA-126 W via EXIT 172 toward Ventura.	Go 35.5 Mi
	8. Take the CA-118 exit, EXIT 5 , toward Saticoy.	Go 0.3 Mi
	 9. Merge onto S Wells Rd / CA-118 E toward Saticoy.	Go 0.5 Mi
	 10. Make a U-turn at Darling Rd onto S Wells Rd / CA-118 W. <i>If you reach Telephone Rd you've gone about 0.2 miles too far</i>	Go 0.2 Mi
	11. Turn left onto Henderson Rd. <i>If you reach Citrus Dr you've gone about 0.2 miles too far</i>	Go 0.01 Mi
	12. S WELLS RD & HENDERSON RD. <i>If you reach Henderson Pl you've gone about 0.1 miles too far</i>	

A to B Travel Estimate: 46.31 mi - about 57 minutes

	S Wells Rd & Henderson Rd Ventura, CA 93004	46.3 mi
	1. Start out going southwest on Henderson Rd toward S Wells Rd / CA-118 E.	Go 0.01 Mi
 	2. Take the 1st left onto S Wells Rd / CA-118 E. <i>If you reach Henderson Pl you've gone about 0.1 miles too far</i>	Go 0.1 Mi
 	3. Make a U-turn at Darling Rd onto S Wells Rd / CA-118 W. <i>If you reach Telephone Rd you've gone about 0.2 miles too far</i>	Go 0.1 Mi
 	4. Merge onto CA-126 E toward Santa Clarita / Santa Paula.	Go 35.5 Mi
	5. CA-126 E becomes Newhall Ranch Rd.	Go 4.2 Mi
	6. Turn right onto Bouquet Canyon Rd. <i>Bouquet Canyon Rd is 0.3 miles past Nautical Ln Crista Chevron Auto Spa is on the corner If you reach Millhouse Dr you've gone about 0.4 miles too far</i>	Go 0.4 Mi
	7. Turn left onto Soledad Canyon Rd. <i>If you reach Cinema Dr you've gone about 0.2 miles too far</i>	Go 4.4 Mi
	8. Turn left onto Whites Canyon Rd. <i>Whites Canyon Rd is 0.1 miles past Camp Plenty Rd Canyon Flowers & Gifts in Canyon Country Plz is on the corner If you reach Hidaway Ave you've gone about 0.1 miles too far</i>	Go 0.9 Mi
	9. Turn left onto Nadal St. <i>Nadal St is 0.1 miles past Ranier St If you reach Canyon Crest Dr you've gone about 0.4 miles too far</i>	Go 0.3 Mi
	10. 19300 NADAL ST is on the left. <i>If you reach Camp Plenty Rd you've gone about 0.3 miles too far</i>	
B to C Travel Estimate: 45.92 mi - about 56 minutes		
	19300 Nadal St Canyon Country, CA 91351-1253	45.9 mi

Total Travel Estimate: 92.23 miles - about 1 hour 54 minutes

©2011 MapQuest, Inc. Use of directions and maps is subject to the MapQuest Terms of Use. We make no guarantee of the accuracy of their content, road conditions or route usability. You assume all risk of use. [View Terms of Use](#)