
















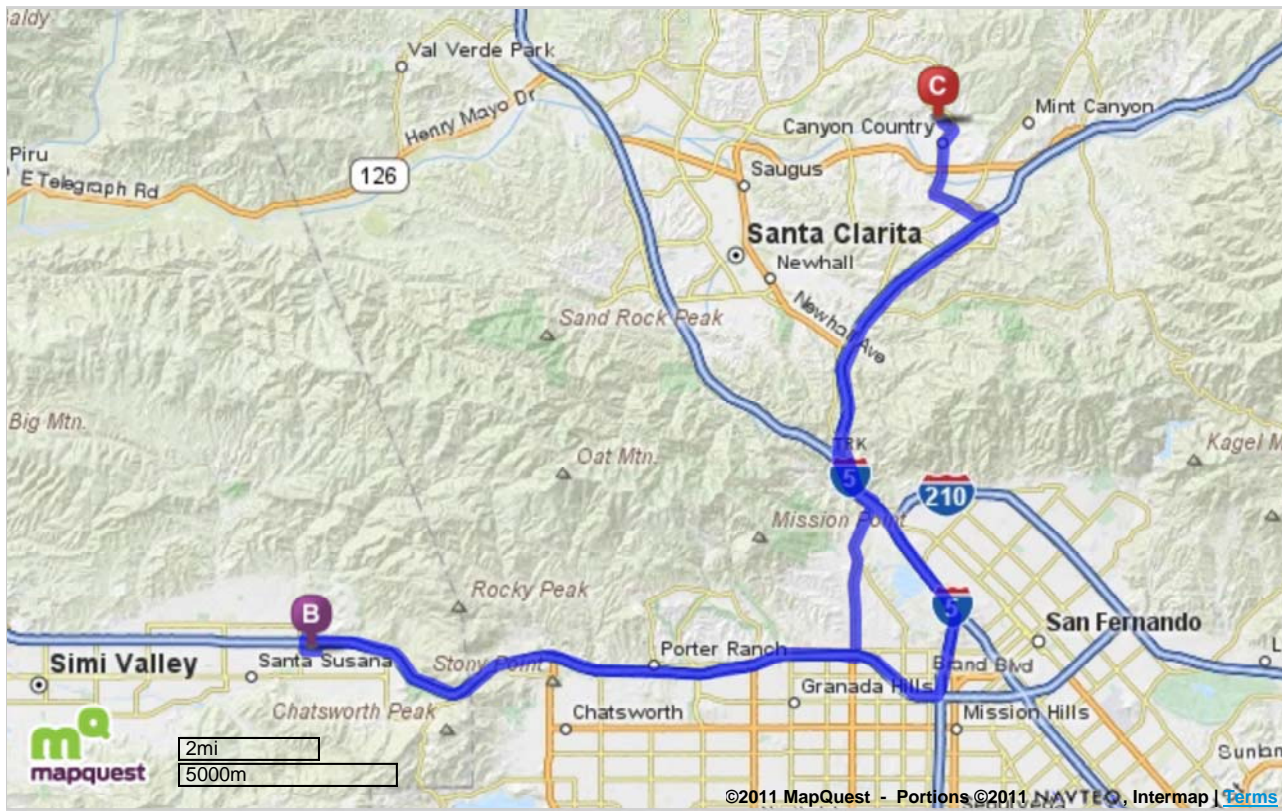
Trip to:
 19300 Nadal St
 Canyon Country, CA 91351-1253
53.90 miles
1 hour 8 minutes

A	19300 Nadal St Canyon Country, CA 91351-1253	Miles Per Section
●	1. Start out going east on Nadal St toward Whites Canyon Rd.	Go 0.3 Mi
↗	2. Turn right onto Whites Canyon Rd. <i>If you reach Fox Lane Dr you've gone a little too far</i>	Go 1.4 Mi
↖	3. Turn left onto Via Princessa. <i>Via Princessa is 0.4 miles past Soledad Canyon Rd If you are on Via Princessa and reach May Way you've gone about 0.2 miles too far</i>	Go 1.3 Mi
↗	4. Merge onto CA-14 S toward Los Angeles. <i>If you reach Lost Canyon Rd you've gone about 0.1 miles too far</i>	Go 5.8 Mi
↗	5. Merge onto I-5 S via the exit on the left toward Los Angeles.	Go 3.9 Mi
158 EXIT ↗	6. Keep right to take I-405 S via EXIT 158 toward Santa Monica.	Go 1.8 Mi
↗	7. Merge onto CA-118 W toward Simi Valley.	Go 13.4 Mi
28 EXIT ↗	8. Take the Stearns St exit, EXIT 28.	Go 0.3 Mi
↖	9. Turn left onto Stearns St. <i>In-N-Out Burger is on the corner</i>	Go 0.3 Mi
↖	10. Turn left onto Cochran St. <i>Cochran St is 0.2 miles past Barnard St Domino's Pizza is on the corner If you reach Birchcroft St you've gone about 0.1 miles too far</i>	Go 0.2 Mi
■	11. 5400 COCHRAN ST is on the right. <i>Your destination is just past Archwood Ln If you reach Stow St you've gone about 0.2 miles too far</i>	
A to B Travel Estimate: 28.59 mi - about 34 minutes		
B	Simi Valley High School 5400 Cochran St, Simi Valley, CA 93063	28.6 mi

(805) 577-1400

	1. Start out going west on Cochran St toward Archwood Ln.	Go 0.2 Mi
	2. Turn right onto Stearns St. <i>Stearns St is 0.1 miles past Archwood Ln</i> <i>Domino's Pizza is on the right</i> <i>If you reach Summerwood Ave you've gone about 0.1 miles too far</i>	Go 0.1 Mi
 	3. Merge onto CA-118 E. <i>If you reach Alta St you've gone about 0.2 miles too far</i>	Go 11.2 Mi
	4. Take the Balboa Blvd exit, EXIT 40.	Go 0.3 Mi
	5. Turn left onto Balboa Blvd.	Go 3.2 Mi
	6. Turn left onto Foothill Blvd. <i>Foothill Blvd is 0.2 miles past Balboa Rd</i> <i>If you reach Nicklaus Dr you've gone about 0.2 miles too far</i>	Go 1.1 Mi
 	7. Merge onto CA-14 N.	Go 5.8 Mi
	8. Take the Via Princessa exit, EXIT 6B.	Go 0.3 Mi
	9. Turn left onto Via Princessa. <i>If you reach CA-14 N you've gone about 0.2 miles too far</i>	Go 1.3 Mi
	10. Turn slight right onto Whites Canyon Rd. <i>Whites Canyon Rd is 0.3 miles past Weyerhaeuser Way</i>	Go 1.4 Mi
	11. Turn left onto Nadal St. <i>Nadal St is 0.1 miles past Ranier St</i> <i>If you reach Canyon Crest Dr you've gone about 0.4 miles too far</i>	Go 0.3 Mi
	12. 19300 NADAL ST is on the left. <i>If you reach Camp Plenty Rd you've gone about 0.3 miles too far</i>	
B to C Travel Estimate: 25.31 mi - about 33 minutes		
	19300 Nadal St Canyon Country, CA 91351-1253	25.3 mi

Total Travel Estimate: **53.90 miles - about 1 hour 8 minutes**



©2011 MapQuest, Inc. Use of directions and maps is subject to the MapQuest Terms of Use. We make no guarantee of the accuracy of their content, road conditions or route usability. You assume all risk of use. [View Terms of Use](#)