


















Directions to Santa Barbara HS

**Trip to:**  
 19300 Nadal St  
 Canyon Country, CA 91351-1253  
**163.66 miles**  
**3 hours 9 minutes**

	<b>19300 Nadal St</b> Canyon Country, CA 91351-1253	<b>Miles Per Section</b>
	1. Start out going <b>east</b> on <b>Nadal St</b> toward <b>Whites Canyon Rd.</b>	<b>Go 0.3 Mi</b>
	2. Turn <b>right</b> onto <b>Whites Canyon Rd.</b> <i>If you reach Fox Lane Dr you've gone a little too far</i>	<b>Go 0.9 Mi</b>
	3. Turn <b>right</b> onto <b>Soledad Canyon Rd.</b> <i>Soledad Canyon Rd is 0.1 miles past Stillmore St</i> <i>Canyon Flowers &amp; Gifts in Canyon Country Plz is on the corner</i> <i>If you reach Via Princessa you've gone about 0.4 miles too far</i>	<b>Go 4.4 Mi</b>
	4. <b>Soledad Canyon Rd</b> becomes <b>Valencia Blvd.</b>	<b>Go 0.8 Mi</b>
	5. Turn <b>right</b> onto <b>Magic Mountain Pky / CA-126 W.</b> Continue to follow <b>Magic Mountain Pky.</b> <i>Magic Mountain Pky is 0.1 miles past Creekside Rd</i> <i>Valencia Regional Office is on the corner</i> <i>If you reach American Ave you've gone about 0.1 miles too far</i>	<b>Go 2.0 Mi</b>
	6. Merge onto <b>I-5 N</b> toward <b>CA-126 W / Sacramento.</b> <i>If you reach The Old Rd you've gone about 0.1 miles too far</i>	<b>Go 1.5 Mi</b>
	7. Merge onto <b>CA-126 W</b> via <b>EXIT 172</b> toward <b>Ventura.</b>	<b>Go 41.2 Mi</b>
	8. <b>CA-126 W</b> becomes <b>US-101 N.</b>	<b>Go 29.1 Mi</b>
	9. Take <b>EXIT 96A</b> toward <b>Milpas St.</b>	<b>Go 0.3 Mi</b>
	10. Enter next roundabout and take the 2nd exit onto <b>S Milpas St.</b>	<b>Go 1.3 Mi</b>
	11. Turn <b>left</b> onto <b>E Anapamu St.</b>	<b>Go 0.1 Mi</b>
	12. <b>700 E ANAPAMU ST</b> is on the <b>left.</b> <i>If you reach Alta Vista Rd you've gone a little too far</i>	

A to B Travel Estimate: **81.86 mi - about 1 hour 34 minutes**

	<b>Santa Barbara High School</b> 700 E Anapamu St, Santa Barbara, CA 93103 (805) 966-9101	<b>81.9 mi</b>
	1. Start out going <b>northeast</b> on <b>E Anapamu St</b> toward <b>N Nopal St</b> .	<b>Go 0.1 Mi</b>
	2. Take the 2nd <b>right</b> onto <b>N Milpas St</b> . <i>N Milpas St is just past Lowena Dr</i>	<b>Go 1.3 Mi</b>
 	3. Enter next roundabout and take the 2nd exit onto <b>S Milpas St / CA-144</b> .	<b>Go 0.2 Mi</b>
	4. Turn <b>left</b> onto <b>Milpas St</b> . <i>Lily's Flowers is on the corner</i> <i>If you reach Calle Puerto Vallarta you've gone a little too far</i>	<b>Go 0.1 Mi</b>
 	5. Merge onto <b>US-101 S</b> .	<b>Go 29.0 Mi</b>
 	6. Keep <b>right</b> to take <b>CA-126 E</b> toward <b>Santa Clarita</b> .	<b>Go 40.9 Mi</b>
	7. <b>CA-126 E</b> becomes <b>Newhall Ranch Rd</b> .	<b>Go 4.2 Mi</b>
	8. Turn <b>right</b> onto <b>Bouquet Canyon Rd</b> . <i>Bouquet Canyon Rd is 0.3 miles past Nautical Ln</i> <i>Crista Chevron Auto Spa is on the corner</i> <i>If you reach Millhouse Dr you've gone about 0.4 miles too far</i>	<b>Go 0.4 Mi</b>
	9. Turn <b>left</b> onto <b>Soledad Canyon Rd</b> . <i>If you reach Cinema Dr you've gone about 0.2 miles too far</i>	<b>Go 4.4 Mi</b>
	10. Turn <b>left</b> onto <b>Whites Canyon Rd</b> . <i>Whites Canyon Rd is 0.1 miles past Camp Plenty Rd</i> <i>Canyon Flowers &amp; Gifts in Canyon Country Plz is on the corner</i> <i>If you reach Hidaway Ave you've gone about 0.1 miles too far</i>	<b>Go 0.9 Mi</b>
	11. Turn <b>left</b> onto <b>Nadal St</b> . <i>Nadal St is 0.1 miles past Ranier St</i> <i>If you reach Canyon Crest Dr you've gone about 0.4 miles too far</i>	<b>Go 0.3 Mi</b>
	12. <b>19300 NADAL ST</b> is on the <b>left</b> . <i>If you reach Camp Plenty Rd you've gone about 0.3 miles too far</i>	
<b>B to C Travel Estimate: 81.80 mi - about 1 hour 34 minutes</b>		
	<b>19300 Nadal St</b> Canyon Country, CA 91351-1253	<b>81.8 mi</b>

Total Travel Estimate: **163.66 miles - about 3 hours 9 minutes**

©2011 MapQuest, Inc. Use of directions and maps is subject to the MapQuest Terms of Use. We make no guarantee of the accuracy of their content, road conditions or route usability. You assume all risk of use. [View Terms of Use](#)