
















**Trip to:**  
 19300 Nadal St  
 Canyon Country, CA 91351-1253  
**99.00 miles**  
**2 hours 3 minutes**

Notes

Directions to Rio Mesa HS

	<b>19300 Nadal St</b> Canyon Country, CA 91351-1253	<b>Miles Per Section</b>
	1. Start out going <b>east</b> on <b>Nadal St</b> toward <b>Whites Canyon Rd.</b>	<b>Go 0.3 Mi</b>
	2. Turn <b>right</b> onto <b>Whites Canyon Rd.</b> <i>If you reach Fox Lane Dr you've gone a little too far</i>	<b>Go 0.9 Mi</b>
	3. Turn <b>right</b> onto <b>Soledad Canyon Rd.</b> <i>Soledad Canyon Rd is 0.1 miles past Stillmore St Canyon Flowers &amp; Gifts in Canyon Country Plz is on the corner If you reach Via Princessa you've gone about 0.4 miles too far</i>	<b>Go 4.4 Mi</b>
	4. <b>Soledad Canyon Rd</b> becomes <b>Valencia Blvd.</b>	<b>Go 0.8 Mi</b>
	5. Turn <b>right</b> onto <b>Magic Mountain Pky / CA-126 W.</b> Continue to follow <b>Magic Mountain Pky.</b> <i>Magic Mountain Pky is 0.1 miles past Creekside Rd Valencia Regional Office is on the corner If you reach American Ave you've gone about 0.1 miles too far</i>	<b>Go 2.0 Mi</b>
	6. Merge onto <b>I-5 N</b> toward <b>CA-126 W / Sacramento.</b> <i>If you reach The Old Rd you've gone about 0.1 miles too far</i>	<b>Go 1.5 Mi</b>
	7. Merge onto <b>CA-126 W</b> via <b>EXIT 172</b> toward <b>Ventura.</b>	<b>Go 35.5 Mi</b>
	8. Take the <b>CA-118</b> exit, <b>EXIT 5</b> , toward <b>Saticoy.</b>	<b>Go 0.3 Mi</b>
	9. Merge onto <b>CA-118 E</b> toward <b>Saticoy.</b>	<b>Go 1.9 Mi</b>
	10. Turn <b>right</b> onto <b>E Vineyard Ave / CA-232.</b> <i>E Vineyard Ave is 0.7 miles past County Dr If you reach Pacific Milling Rd you've gone about 0.1 miles too far</i>	<b>Go 1.5 Mi</b>
	11. Turn <b>left</b> onto <b>Central Ave.</b> <i>If you reach Beedy St you've gone about 0.2 miles too far</i>	<b>Go 0.6 Mi</b>
	12. <b>545 CENTRAL AVE</b> is on the <b>left.</b> <i>Your destination is 0.3 miles past Strickland Dr If you reach N Rose Ave you've gone about 0.1 miles too far</i>	

A to B Travel Estimate: 49.70 mi - about 1 hour 2 minutes

	<b>Rio Mesa High School</b> 545 Central Ave, Oxnard, CA 93036 (805) 278-5500	49.7 mi
	1. Start out going <b>northwest</b> on <b>Central Ave</b> toward <b>Strickland Dr.</b>	Go 0.6 Mi
 	2. Turn <b>right</b> onto <b>E Vineyard Ave / CA-232.</b>	Go 1.5 Mi
 	3. Turn <b>left</b> onto <b>Los Angeles Ave / CA-118.</b> Continue to follow <b>CA-118 W.</b>	Go 1.5 Mi
 	4. Merge onto <b>CA-126 E</b> toward <b>Santa Clarita / Santa Paula.</b>	Go 35.5 Mi
	5. <b>CA-126 E</b> becomes <b>Newhall Ranch Rd.</b>	Go 4.2 Mi
	6. Turn <b>right</b> onto <b>Bouquet Canyon Rd.</b> <i>Bouquet Canyon Rd is 0.3 miles past Nautical Ln Crista Chevron Auto Spa is on the corner If you reach Millhouse Dr you've gone about 0.4 miles too far</i>	Go 0.4 Mi
	7. Turn <b>left</b> onto <b>Soledad Canyon Rd.</b> <i>If you reach Cinema Dr you've gone about 0.2 miles too far</i>	Go 4.4 Mi
	8. Turn <b>left</b> onto <b>Whites Canyon Rd.</b> <i>Whites Canyon Rd is 0.1 miles past Camp Plenty Rd Canyon Flowers &amp; Gifts in Canyon Country Plz is on the corner If you reach Hidaway Ave you've gone about 0.1 miles too far</i>	Go 0.9 Mi
	9. Turn <b>left</b> onto <b>Nadal St.</b> <i>Nadal St is 0.1 miles past Ranier St If you reach Canyon Crest Dr you've gone about 0.4 miles too far</i>	Go 0.3 Mi
	10. <b>19300 NADAL ST</b> is on the <b>left.</b> <i>If you reach Camp Plenty Rd you've gone about 0.3 miles too far</i>	
<b>B to C Travel Estimate: 49.30 mi - about 1 hour 1 minute</b>		
	<b>19300 Nadal St</b> Canyon Country, CA 91351-1253	49.3 mi

Total Travel Estimate: 99.00 miles - about 2 hours 3 minutes

©2011 MapQuest, Inc. Use of directions and maps is subject to the MapQuest Terms of Use. We make no guarantee of the accuracy of their content, road conditions or route usability. You assume all risk of use. [View Terms of Use](#)