



















Directions to Notre Dame HS

Trip to:
 19300 Nadal St
 Canyon Country, CA 91351-1253
48.93 miles
59 minutes

A	19300 Nadal St Canyon Country, CA 91351-1253	Miles Per Section
●	1. Start out going east on Nadal St toward Whites Canyon Rd.	Go 0.3 Mi
↗	2. Turn right onto Whites Canyon Rd. <i>If you reach Fox Lane Dr you've gone a little too far</i>	Go 1.4 Mi
↖	3. Turn left onto Via Princessa. <i>Via Princessa is 0.4 miles past Soledad Canyon Rd</i> <i>If you are on Via Princessa and reach May Way you've gone about 0.2 miles too far</i>	Go 1.3 Mi
↗	 4. Merge onto CA-14 S toward Los Angeles. <i>If you reach Lost Canyon Rd you've gone about 0.1 miles too far</i>	Go 5.8 Mi
↗	 5. Merge onto I-5 S via the exit on the left toward Los Angeles.	Go 3.9 Mi
	 6. Keep right to take I-405 S via EXIT 158 toward Santa Monica.	Go 9.1 Mi
↗	 7. Merge onto US-101 S toward Los Angeles.	Go 2.5 Mi
	8. Take the Woodman Ave exit, EXIT 16.	Go 0.2 Mi
↖	9. Turn left onto Woodman Ave. <i>If you reach US-101 S you've gone about 0.1 miles too far</i>	Go 0.2 Mi
↗	10. Turn right onto Riverside Dr. <i>If you reach La Maida St you've gone a little too far</i>	Go 0.01 Mi
■	11. 13645 RIVERSIDE DR is on the left. <i>If you reach Buffalo Ave you've gone a little too far</i>	
A to B Travel Estimate: 24.52 mi - about 29 minutes		
B	Notre Dame High School 13645 Riverside Dr, Sherman Oaks, CA 91423 (818) 933-3600	24.5 mi

	1. Start out going west on Riverside Dr toward Woodman Ave.	Go 0.01 Mi
	2. Take the 1st left onto Woodman Ave. <i>If you reach Matilija Ave you've gone about 0.1 miles too far</i>	Go 0.1 Mi
	3. Merge onto US-101 N. <i>If you reach Valleyheart Dr N you've gone a little too far</i>	Go 1.9 Mi
	4. Merge onto I-405 N toward Sacramento.	Go 10.0 Mi
	5. Merge onto I-5 N.	Go 3.1 Mi
	6. Merge onto CA-14 N via EXIT 162 toward Palmdale / Lancaster.	Go 6.1 Mi
	7. Take the Via Princessa exit, EXIT 6B.	Go 0.3 Mi
	8. Turn left onto Via Princessa. <i>If you reach CA-14 N you've gone about 0.2 miles too far</i>	Go 1.3 Mi
	9. Turn slight right onto Whites Canyon Rd. <i>Whites Canyon Rd is 0.3 miles past Weyerhaeuser Way</i>	Go 1.4 Mi
	10. Turn left onto Nadal St. <i>Nadal St is 0.1 miles past Ranier St</i> <i>If you reach Canyon Crest Dr you've gone about 0.4 miles too far</i>	Go 0.3 Mi
	11. 19300 NADAL ST is on the left. <i>If you reach Camp Plenty Rd you've gone about 0.3 miles too far</i>	
B to C Travel Estimate: 24.40 mi - about 29 minutes		
	19300 Nadal St Canyon Country, CA 91351-1253	24.4 mi

Total Travel Estimate: **48.93 miles - about 59 minutes**