

























Directions to Newport Harbor HS

**Trip to:**  
 19300 Nadal St  
 Canyon Country, CA 91351-1253  
**162.51 miles**  
**3 hours 7 minutes**

A	<b>19300 Nadal St</b> Canyon Country, CA 91351-1253	<b>Miles Per Section</b>
	1. Start out going <b>east</b> on <b>Nadal St</b> toward <b>Whites Canyon Rd.</b>	<b>Go 0.3 Mi</b>
	2. Turn <b>right</b> onto <b>Whites Canyon Rd.</b> <i>If you reach Fox Lane Dr you've gone a little too far</i>	<b>Go 1.4 Mi</b>
	3. Turn <b>left</b> onto <b>Via Princessa.</b> <i>Via Princessa is 0.4 miles past Soledad Canyon Rd</i> <i>If you are on Via Princessa and reach May Way you've gone about 0.2 miles too far</i>	<b>Go 1.3 Mi</b>
	 4. Merge onto <b>CA-14 S</b> toward <b>Los Angeles.</b> <i>If you reach Lost Canyon Rd you've gone about 0.1 miles too far</i>	<b>Go 5.8 Mi</b>
	 5. Merge onto <b>I-5 S</b> via the exit on the <b>left</b> toward <b>Los Angeles.</b>	<b>Go 3.9 Mi</b>
	 6. Keep <b>right</b> to take <b>I-405 S</b> via <b>EXIT 158</b> toward <b>Santa Monica.</b>	<b>Go 62.4 Mi</b>
	 7. Merge onto <b>CA-73 S</b> toward <b>San Diego.</b>	<b>Go 1.3 Mi</b>
	 8. Merge onto <b>CA-55 S</b> via <b>EXIT 17A.</b>	<b>Go 3.5 Mi</b>
	9. Turn <b>left</b> onto <b>E 17th St.</b> <i>E 17th St is 0.1 miles past Cabrillo St</i> <i>If you reach E 16th St you've gone about 0.2 miles too far</i>	<b>Go 1.0 Mi</b>
	10. Turn <b>right</b> onto <b>Irvine Ave.</b> <i>Irvine Ave is 0.2 miles past Tustin Ave</i> <i>La Cave is on the right</i> <i>If you are on Westcliff Dr and reach Rutland Rd you've gone about 0.1 miles too far</i>	<b>Go 0.5 Mi</b>
	11. <b>600 IRVINE AVE</b> is on the <b>left.</b> <i>Your destination is just past Margaret Dr</i> <i>If you reach E 15th St you've gone a little too far</i>	
<b>A to B Travel Estimate: 81.19 mi - about 1 hour 33 minutes</b>		
B	<b>Newport Harbor High School</b> 600 Irvine Ave, Newport Beach, CA 92663	<b>81.2 mi</b>

(949) 515-6300

	1. Start out going <b>northeast</b> on <b>Irvine Ave</b> toward <b>Margaret Dr.</b>	<b>Go 0.5 Mi</b>
	2. Turn <b>left</b> onto <b>E 17th St.</b> <i>E 17th St is just past Sherington Pl La Cave is on the left If you reach Cabrillo St you've gone a little too far</i>	<b>Go 1.0 Mi</b>
 	3. Turn <b>right</b> onto <b>Newport Blvd / CA-55 N.</b> Continue to follow <b>CA-55 N.</b> <i>CA-55 N is just past Newport Blvd If you reach Superior Ave you've gone a little too far</i>	<b>Go 2.9 Mi</b>
	4. Take the <b>CA-73</b> exit, <b>EXIT 5A</b> , toward <b>San Diego.</b>	<b>Go 0.2 Mi</b>
 	5. Merge onto <b>CA-73 N</b> via the exit on the <b>left</b> toward <b>I-405 N / Long Beach.</b>	<b>Go 1.6 Mi</b>
 	6. Merge onto <b>I-405 N</b> via the exit on the <b>left</b> toward <b>Long Beach.</b>	<b>Go 62.8 Mi</b>
 	7. Merge onto <b>I-5 N.</b>	<b>Go 3.1 Mi</b>
 	8. Merge onto <b>CA-14 N</b> via <b>EXIT 162</b> toward <b>Palmdale / Lancaster.</b>	<b>Go 6.1 Mi</b>
	9. Take the <b>Via Princessa</b> exit, <b>EXIT 6B.</b>	<b>Go 0.3 Mi</b>
	10. Turn <b>left</b> onto <b>Via Princessa.</b> <i>If you reach CA-14 N you've gone about 0.2 miles too far</i>	<b>Go 1.3 Mi</b>
	11. Turn <b>slight right</b> onto <b>Whites Canyon Rd.</b> <i>Whites Canyon Rd is 0.3 miles past Weyerhaeuser Way</i>	<b>Go 1.4 Mi</b>
	12. Turn <b>left</b> onto <b>Nadal St.</b> <i>Nadal St is 0.1 miles past Ranier St If you reach Canyon Crest Dr you've gone about 0.4 miles too far</i>	<b>Go 0.3 Mi</b>
	13. <b>19300 NADAL ST</b> is on the <b>left.</b> <i>If you reach Camp Plenty Rd you've gone about 0.3 miles too far</i>	
<b>B to C Travel Estimate: 81.33 mi - about 1 hour 33 minutes</b>		
	<b>19300 Nadal St</b> Canyon Country, CA 91351-1253	<b>81.3 mi</b>

Total Travel Estimate: **162.51 miles - about 3 hours 7 minutes**

©2011 MapQuest, Inc. Use of directions and maps is subject to the MapQuest Terms of Use. We make no guarantee of the accuracy of their content, road conditions or route usability. You assume all risk of use. [View Terms of Use](#)