

















Directions to Newbury Park HS

Trip to:
 19300 Nadal St
 Canyon Country, CA 91351-1253
104.51 miles
1 hour 58 minutes

	19300 Nadal St Canyon Country, CA 91351-1253	Miles Per Section
	1. Start out going east on Nadal St toward Whites Canyon Rd.	Go 0.3 Mi
	2. Turn right onto Whites Canyon Rd. <i>If you reach Fox Lane Dr you've gone a little too far</i>	Go 1.4 Mi
	3. Turn left onto Via Princessa. <i>Via Princessa is 0.4 miles past Soledad Canyon Rd</i> <i>If you are on Via Princessa and reach May Way you've gone about 0.2 miles too far</i>	Go 1.3 Mi
	4. Merge onto CA-14 S toward Los Angeles. <i>If you reach Lost Canyon Rd you've gone about 0.1 miles too far</i>	Go 5.8 Mi
	5. Merge onto I-5 S via the exit on the left toward Los Angeles.	Go 3.9 Mi
	6. Keep right to take I-405 S via EXIT 158 toward Santa Monica.	Go 9.1 Mi
	7. Merge onto US-101 N toward Ventura.	Go 28.0 Mi
	8. Take the Borchard Road exit, EXIT 47B.	Go 0.3 Mi
	9. Turn right onto Rancho Conejo Blvd / Borchard Rd. Continue to follow Borchard Rd.	Go 1.8 Mi
	10. Turn right onto N Reino Rd. <i>N Reino Rd is 0.2 miles past Dickenson Ave</i> <i>If you reach Montenegro Cir you've gone about 0.1 miles too far</i>	Go 0.3 Mi
	11. 456 N REINO RD is on the right. <i>If you reach Cabrillo Ave you've gone a little too far</i>	
A to B Travel Estimate: 52.09 mi - about 58 minutes		
	Newbury Park High Schl Attn dnc 456 N Reino Rd, Newbury Park, CA 91320 (805) 499-3645	52.1 mi

	1. Start out going south on N Reino Rd toward Borchard Rd.	Go 0.3 Mi
	2. Turn left onto Borchard Rd. <i>If you are on S Reino Rd and reach Teardrop Ct you've gone about 0.1 miles too far</i>	Go 1.6 Mi
 	3. Merge onto US-101 S.	Go 27.8 Mi
 	4. Merge onto I-405 N toward Sacramento.	Go 10.3 Mi
 	5. Merge onto I-5 N.	Go 3.1 Mi
 	6. Merge onto CA-14 N via EXIT 162 toward Palmdale / Lancaster.	Go 6.1 Mi
	7. Take the Via Princessa exit, EXIT 6B.	Go 0.3 Mi
	8. Turn left onto Via Princessa. <i>If you reach CA-14 N you've gone about 0.2 miles too far</i>	Go 1.3 Mi
	9. Turn slight right onto Whites Canyon Rd. <i>Whites Canyon Rd is 0.3 miles past Weyerhaeuser Way</i>	Go 1.4 Mi
	10. Turn left onto Nadal St. <i>Nadal St is 0.1 miles past Ranier St</i> <i>If you reach Canyon Crest Dr you've gone about 0.4 miles too far</i>	Go 0.3 Mi
	11. 19300 NADAL ST is on the left. <i>If you reach Camp Plenty Rd you've gone about 0.3 miles too far</i>	
B to C Travel Estimate: 52.42 mi - about 59 minutes		
	19300 Nadal St Canyon Country, CA 91351-1253	52.4 mi

Total Travel Estimate: **104.51 miles - about 1 hour 58 minutes**

©2011 MapQuest, Inc. Use of directions and maps is subject to the MapQuest Terms of Use. We make no guarantee of the accuracy of their content, road conditions or route usability. You assume all risk of use. [View Terms of Use](#)