













Directions to Kennedy High School

Trip to:
 19300 Nadal St
 Canyon Country, CA 91351-1253
26.56 miles
50 minutes

	19300 Nadal St Canyon Country, CA 91351-1253	Miles Per Section
	1. Start out going east on Nadal St toward Whites Canyon Rd.	Go 0.3 Mi
	2. Turn right onto Whites Canyon Rd. <i>If you reach Fox Lane Dr you've gone a little too far</i>	Go 1.4 Mi
	3. Turn left onto Via Princessa. <i>Via Princessa is 0.4 miles past Soledad Canyon Rd</i> <i>If you are on Via Princessa and reach May Way you've gone about 0.2 miles too far</i>	Go 0.7 Mi
	4. Turn right onto Sierra Hwy. <i>Sierra Hwy is 0.2 miles past Weyerhaeuser Way</i> <i>Shell is on the right</i> <i>If you reach Vista del Canon you've gone about 0.1 miles too far</i>	Go 6.2 Mi
	5. Turn left onto Foothill Blvd. <i>If you reach San Fernando Rd you've gone about 0.1 miles too far</i>	Go 1.1 Mi
	6. Turn right onto Balboa Blvd. <i>If you reach Filbert St you've gone about 0.6 miles too far</i>	Go 1.4 Mi
	7. Turn left onto Woodley Ave. <i>Woodley Ave is 0.1 miles past Tennyson Pl</i> <i>If you reach Colven Rd you've gone about 0.3 miles too far</i>	Go 1.1 Mi
	8. Turn right onto Gothic Ave. <i>Gothic Ave is 0.1 miles past Gerald Ave</i> <i>If you are on Woodley Ave and reach Shamhart Dr you've gone about 0.2 miles too far</i>	Go 1.1 Mi
	9. Turn left onto Index St.	Go 0.03 Mi
	10. Index St becomes Gothic Ave.	Go 0.05 Mi
	11. 11254 GOTHIC AVE is on the left. <i>If you reach Donmetz St you've gone a little too far</i>	
A to B Travel Estimate: 13.29 mi - about 25 minutes		
	Kennedy High School 11254 Gothic Ave, Granada Hills, CA 91344	13.3 mi

(818) 360-3074

	1. Start out going north on Gothic Ave toward Index St.	Go 0.05 Mi
	2. Gothic Ave becomes Index St.	Go 0.03 Mi
	3. Turn right onto Gothic Ave. <i>If you reach Monogram Ave you've gone about 0.1 miles too far</i>	Go 1.1 Mi
	4. Turn left onto Woodley Ave.	Go 1.1 Mi
	5. Turn right onto Balboa Blvd. <i>Balboa Blvd is just past McLennan Ave</i> <i>If you are on Lisette St and reach Jimeno Ave you've gone a little too far</i>	Go 1.4 Mi
	6. Turn left onto Foothill Blvd. <i>Foothill Blvd is 0.2 miles past Balboa Rd</i> <i>If you reach Nicklaus Dr you've gone about 0.2 miles too far</i>	Go 1.0 Mi
	7. Turn slight right onto Sierra Hwy.	Go 6.2 Mi
	8. Turn left onto Via Princesa. <i>Via Princesa is 0.1 miles past Vista del Canon</i> <i>Shell is on the corner</i> <i>If you reach Flying Tiger Dr you've gone about 0.2 miles too far</i>	Go 0.7 Mi
	9. Turn slight right onto Whites Canyon Rd. <i>Whites Canyon Rd is 0.3 miles past Weyerhaeuser Way</i>	Go 1.4 Mi
	10. Turn left onto Nadal St. <i>Nadal St is 0.1 miles past Ranier St</i> <i>If you reach Canyon Crest Dr you've gone about 0.4 miles too far</i>	Go 0.3 Mi
	11. 19300 NADAL ST is on the left. <i>If you reach Camp Plenty Rd you've gone about 0.3 miles too far</i>	
B to C Travel Estimate: 13.28 mi - about 24 minutes		
	19300 Nadal St Canyon Country, CA 91351-1253	13.3 mi

Total Travel Estimate: **26.56 miles - about 50 minutes**

©2011 MapQuest, Inc. Use of directions and maps is subject to the MapQuest Terms of Use. We make no guarantee of the accuracy of their content, road conditions or route usability. You assume all risk of use. [View Terms of Use](#)