













Directions to Granada Hills HS

**Trip to:**  
 19300 Nadal St  
 Canyon Country, CA 91351-1253  
**33.97 miles**  
**51 minutes**

	<b>19300 Nadal St</b> Canyon Country, CA 91351-1253	<b>Miles Per Section</b>
	1. Start out going <b>east</b> on <b>Nadal St</b> toward <b>Whites Canyon Rd.</b>	<b>Go 0.3 Mi</b>
	2. Turn <b>right</b> onto <b>Whites Canyon Rd.</b> <i>If you reach Fox Lane Dr you've gone a little too far</i>	<b>Go 1.4 Mi</b>
	3. Turn <b>left</b> onto <b>Via Princessa.</b> <i>Via Princessa is 0.4 miles past Soledad Canyon Rd</i> <i>If you are on Via Princessa and reach May Way you've gone about 0.2 miles too far</i>	<b>Go 1.3 Mi</b>
	4. Merge onto <b>CA-14 S</b> toward <b>Los Angeles.</b> <i>If you reach Lost Canyon Rd you've gone about 0.1 miles too far</i>	<b>Go 5.8 Mi</b>
	5. Merge onto <b>I-5 S</b> via the exit on the <b>left</b> toward <b>Los Angeles.</b>	<b>Go 3.9 Mi</b>
	6. Keep <b>right</b> to take <b>I-405 S</b> via <b>EXIT 158</b> toward <b>Santa Monica.</b>	<b>Go 2.1 Mi</b>
	7. Take the <b>Devonshire St</b> exit toward <b>Granada Hills.</b>	<b>Go 0.5 Mi</b>
	8. Keep <b>right</b> to take the ramp toward <b>Granada Hills / Chatsworth.</b> <i>If you are on Blucher Ave and reach Aqueduct Ave you've gone about 0.2 miles too far</i>	<b>Go 0.02 Mi</b>
	9. Turn <b>right</b> onto <b>Devonshire St.</b> <i>Bowling North Los Angeles Co is on the corner</i>	<b>Go 2.8 Mi</b>
	10. Turn <b>slight right</b> onto <b>Zelzah Ave.</b> <i>Zelzah Ave is 0.1 miles past White Oak Ave</i>	<b>Go 0.4 Mi</b>
	11. <b>10535 ZELZAH AVE</b> is on the <b>left.</b> <i>Your destination is just past San Jose St</i> <i>If you reach Kingsbury St you've gone a little too far</i>	
<b>A to B Travel Estimate: 18.40 mi - about 26 minutes</b>		
	<b>Granada Hills Senior High Schl</b> 10535 Zelzah Ave, Granada Hills, CA 91344 (818) 360-2361	<b>18.4 mi</b>

	1. Start out going <b>north</b> on <b>Zelzah Ave</b> toward <b>Kingsbury St.</b>	<b>Go 0.1 Mi</b>
	2. Turn <b>slight right</b> onto <b>Chatsworth St.</b> <i>Royal Pastry is on the right</i>	<b>Go 1.2 Mi</b>
	3. Turn <b>left</b> onto <b>Balboa Blvd.</b> <i>Balboa Blvd is 0.1 miles past Genesta Ave</i> <i>Pampas Cafe is on the left</i> <i>If you reach Petit Ave you've gone about 0.2 miles too far</i>	<b>Go 4.1 Mi</b>
	4. Turn <b>left</b> onto <b>Foothill Blvd.</b> <i>Foothill Blvd is 0.2 miles past Balboa Rd</i> <i>If you reach Nicklaus Dr you've gone about 0.2 miles too far</i>	<b>Go 1.1 Mi</b>
 	5. Merge onto <b>CA-14 N.</b>	<b>Go 5.8 Mi</b>
	6. Take the <b>Via Princessa</b> exit, <b>EXIT 6B.</b>	<b>Go 0.3 Mi</b>
	7. Turn <b>left</b> onto <b>Via Princessa.</b> <i>If you reach CA-14 N you've gone about 0.2 miles too far</i>	<b>Go 1.3 Mi</b>
	8. Turn <b>slight right</b> onto <b>Whites Canyon Rd.</b> <i>Whites Canyon Rd is 0.3 miles past Weyerhaeuser Way</i>	<b>Go 1.4 Mi</b>
	9. Turn <b>left</b> onto <b>Nadal St.</b> <i>Nadal St is 0.1 miles past Ranier St</i> <i>If you reach Canyon Crest Dr you've gone about 0.4 miles too far</i>	<b>Go 0.3 Mi</b>
	10. <b>19300 NADAL ST</b> is on the <b>left.</b> <i>If you reach Camp Plenty Rd you've gone about 0.3 miles too far</i>	
<b>B to C Travel Estimate: 15.57 mi - about 25 minutes</b>		
	<b>19300 Nadal St</b> Canyon Country, CA 91351-1253	<b>15.6 mi</b>

Total Travel Estimate: **33.97 miles - about 51 minutes**

©2011 MapQuest, Inc. Use of directions and maps is subject to the MapQuest Terms of Use. We make no guarantee of the accuracy of their content, road conditions or route usability. You assume all risk of use. [View Terms of Use](#)