



















Trip to:
 19300 Nadal St
 Canyon Country, CA 91351-1253
152.46 miles
2 hours 56 minutes

A	19300 Nadal St Canyon Country, CA 91351-1253	Miles Per Section
●	1. Start out going east on Nadal St toward Whites Canyon Rd.	Go 0.3 Mi
↗	2. Turn right onto Whites Canyon Rd. <i>If you reach Fox Lane Dr you've gone a little too far</i>	Go 1.4 Mi
↖	3. Turn left onto Via Princessa. <i>Via Princessa is 0.4 miles past Soledad Canyon Rd If you are on Via Princessa and reach May Way you've gone about 0.2 miles too far</i>	Go 1.3 Mi
↗	4. Merge onto CA-14 S toward Los Angeles. <i>If you reach Lost Canyon Rd you've gone about 0.1 miles too far</i>	Go 5.8 Mi
↗	5. Merge onto I-5 S via the exit on the left toward Los Angeles.	Go 3.9 Mi
158 EXIT ↗	6. Keep right to take I-405 S via EXIT 158 toward Santa Monica.	Go 58.9 Mi
14 EXIT ↗	7. Take the Brookhurst St exit, EXIT 14 , toward Fountain Valley.	Go 0.1 Mi
RAMP	8. Keep right to take the Brookhurst St South ramp.	Go 0.3 Mi
↗	9. Merge onto Brookhurst St.	Go 2.1 Mi
↖	10. Turn left onto Adams Ave. <i>Adams Ave is 0.1 miles past Continental Dr Brookhurst Classic Shell is on the corner If you reach Meredith Dr you've gone about 0.2 miles too far</i>	Go 1.1 Mi
↗	11. Turn right onto Placentia Ave. <i>Placentia Ave is 0.2 miles past Albatross Dr If you are on Adams Ave and reach Longwood Ct you've gone a little too far</i>	Go 1.0 Mi
■	12. 2323 PLACENTIA AVE is on the right. <i>Your destination is 0.7 miles past Swan Cir If you reach Joann St you've gone about 0.2 miles too far</i>	

A to B Travel Estimate: 76.10 mi - about 1 hour 28 minutes

	Estancia High School 2323 Placentia Ave, Costa Mesa, CA 92627 (949) 515-6500	76.1 mi
	1. Start out going north on Placentia Ave toward Swan Cir.	Go 1.0 Mi
	2. Turn left onto Adams Ave. <i>Adams Ave is just past Longwood Ct</i> <i>If you are on Mesa Verde Dr W and reach Boa Vista Dr you've gone a little too far</i>	Go 1.1 Mi
	3. Turn right onto Brookhurst St. <i>Brookhurst St is 0.1 miles past Piccadilly Ln</i> <i>Starbucks is on the right</i> <i>If you reach Sutton Ln you've gone about 0.2 miles too far</i>	Go 2.3 Mi
	4. Take the San Diego Fwy / I-405 N ramp toward Long Beach.	Go 0.3 Mi
	5. Keep left to take the Freeway ramp.	Go 0.3 Mi
 	6. Merge onto I-405 N.	Go 59.1 Mi
 	7. Stay straight to go onto I-5 N.	Go 3.1 Mi
 	8. Merge onto CA-14 N via EXIT 162 toward Palmdale / Lancaster.	Go 6.1 Mi
	9. Take the Via Princessa exit, EXIT 6B.	Go 0.3 Mi
	10. Turn left onto Via Princessa. <i>If you reach CA-14 N you've gone about 0.2 miles too far</i>	Go 1.3 Mi
	11. Turn slight right onto Whites Canyon Rd. <i>Whites Canyon Rd is 0.3 miles past Weyerhaeuser Way</i>	Go 1.4 Mi
	12. Turn left onto Nadal St. <i>Nadal St is 0.1 miles past Ranier St</i> <i>If you reach Canyon Crest Dr you've gone about 0.4 miles too far</i>	Go 0.3 Mi
	13. 19300 NADAL ST is on the left. <i>If you reach Camp Plenty Rd you've gone about 0.3 miles too far</i>	
B to C Travel Estimate: 76.35 mi - about 1 hour 28 minutes		
	19300 Nadal St Canyon Country, CA 91351-1253	76.4 mi

Total Travel Estimate: 152.46 miles - about 2 hours 56 minutes