












**Trip to:**  
 19300 Nadal St  
 Canyon Country, CA 91351-1253  
**66.65 miles**  
**1 hour 18 minutes**

A	<b>19300 Nadal St</b> Canyon Country, CA 91351-1253	<b>Miles Per Section</b>
●	1. Start out going <b>east</b> on <b>Nadal St</b> toward <b>Whites Canyon Rd.</b>	<b>Go 0.3 Mi</b>
↗	2. Turn <b>right</b> onto <b>Whites Canyon Rd.</b> <i>If you reach Fox Lane Dr you've gone a little too far</i>	<b>Go 1.4 Mi</b>
↖	3. Turn <b>left</b> onto <b>Via Princessa.</b> <i>Via Princessa is 0.4 miles past Soledad Canyon Rd</i> <i>If you are on Via Princessa and reach May Way you've gone about 0.2 miles too far</i>	<b>Go 1.3 Mi</b>
↗	 4. Merge onto <b>CA-14 S</b> toward <b>Los Angeles.</b> <i>If you reach Lost Canyon Rd you've gone about 0.1 miles too far</i>	<b>Go 5.8 Mi</b>
↗	 5. Merge onto <b>I-5 S</b> via the exit on the <b>left</b> toward <b>Los Angeles.</b>	<b>Go 3.9 Mi</b>
↗	  6. Keep <b>right</b> to take <b>I-405 S</b> via <b>EXIT 158</b> toward <b>Santa Monica.</b>	<b>Go 9.1 Mi</b>
↗	 7. Merge onto <b>US-101 N</b> toward <b>Ventura.</b>	<b>Go 10.0 Mi</b>
↗	 8. Take the <b>Valley Circle Blvd</b> exit, <b>EXIT 29</b> , toward <b>Mulholland Dr.</b>	<b>Go 0.2 Mi</b>
↗	9. Turn <b>right</b> onto <b>Valley Circle Blvd.</b> <i>If you reach US-101 N you've gone about 0.2 miles too far</i>	<b>Go 0.9 Mi</b>
■	10. <b>5440 VALLEY CIRCLE BLVD</b> is on the <b>right.</b> <i>Your destination is 0.2 miles past Mariano St</i> <i>If you reach Burbank Blvd you've gone a little too far</i>	
<b>A to B Travel Estimate: 32.80 mi - about 38 minutes</b>		
B	<b>El Camino Real High School</b> 5440 Valley Circle Blvd, Woodland Hills, CA 91367 (818) 595-7500	<b>32.8 mi</b>
●	1. Start out going <b>southeast</b> on <b>Valley Circle Blvd</b> toward <b>Mariano St.</b>	<b>Go 1.0 Mi</b>

	<p><b>2. Turn right onto Calabasas Rd.</b></p> <p><i>Calabasas Rd is 0.1 miles past Long Valley Rd Islands Restaurant in El Camino Shopping Ctr is on the corner If you are on Mulholland Dr and reach Spielberg Dr you've gone about 0.2 miles too far</i></p>	<b>Go 0.09 Mi</b>
	<p><b>3. Merge onto US-101 S toward Los Angeles.</b></p> <p><i>If you reach El Canon Ave you've gone a little too far</i></p>	<b>Go 10.0 Mi</b>
	<p><b>4. Merge onto I-405 N toward Sacramento.</b></p>	<b>Go 10.3 Mi</b>
	<p><b>5. Merge onto I-5 N.</b></p>	<b>Go 3.1 Mi</b>
	<p><b>6. Merge onto CA-14 N via EXIT 162 toward Palmdale / Lancaster.</b></p>	<b>Go 6.1 Mi</b>
	<p><b>7. Take the Via Princessa exit, EXIT 6B.</b></p>	<b>Go 0.3 Mi</b>
	<p><b>8. Turn left onto Via Princessa.</b></p> <p><i>If you reach CA-14 N you've gone about 0.2 miles too far</i></p>	<b>Go 1.3 Mi</b>
	<p><b>9. Turn slight right onto Whites Canyon Rd.</b></p> <p><i>Whites Canyon Rd is 0.3 miles past Weyerhaeuser Way</i></p>	<b>Go 1.4 Mi</b>
	<p><b>10. Turn left onto Nadal St.</b></p> <p><i>Nadal St is 0.1 miles past Ranier St If you reach Canyon Crest Dr you've gone about 0.4 miles too far</i></p>	<b>Go 0.3 Mi</b>
	<p><b>11. 19300 NADAL ST is on the left.</b></p> <p><i>If you reach Camp Plenty Rd you've gone about 0.3 miles too far</i></p>	
<b>B to C Travel Estimate: 33.85 mi - about 40 minutes</b>		
	<p><b>19300 Nadal St</b> Canyon Country, CA 91351-1253</p>	<b>33.8 mi</b>

**Total Travel Estimate: 66.65 miles - about 1 hour 18 minutes**