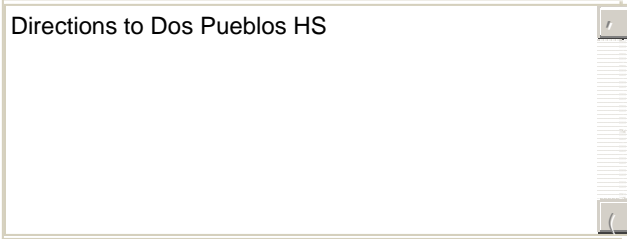





**Trip to:**  
 19300 Nadal St  
 Canyon Country, CA 91351-1253  
**186.55 miles**  
**3 hours 29 minutes**



	<b>19300 Nadal St</b> Canyon Country, CA 91351-1253	<b>Miles Per Section</b>
	1. Start out going <b>east</b> on <b>Nadal St</b> toward <b>Whites Canyon Rd.</b>	<b>Go 0.3 Mi</b>
	2. Turn <b>right</b> onto <b>Whites Canyon Rd.</b> <i>If you reach Fox Lane Dr you've gone a little too far</i>	<b>Go 0.9 Mi</b>
	3. Turn <b>right</b> onto <b>Soledad Canyon Rd.</b> <i>Soledad Canyon Rd is 0.1 miles past Stillmore St</i> <i>Canyon Flowers &amp; Gifts in Canyon Country Plz is on the corner</i> <i>If you reach Via Princessa you've gone about 0.4 miles too far</i>	<b>Go 4.4 Mi</b>
	4. <b>Soledad Canyon Rd</b> becomes <b>Valencia Blvd.</b>	<b>Go 0.8 Mi</b>
	5. Turn <b>right</b> onto <b>Magic Mountain Pky / CA-126 W.</b> Continue to follow <b>Magic Mountain Pky.</b> <i>Magic Mountain Pky is 0.1 miles past Creekside Rd</i> <i>Valencia Regional Office is on the corner</i> <i>If you reach American Ave you've gone about 0.1 miles too far</i>	<b>Go 2.0 Mi</b>
	 6. Merge onto <b>I-5 N</b> toward <b>CA-126 W / Sacramento.</b> <i>If you reach The Old Rd you've gone about 0.1 miles too far</i>	<b>Go 1.5 Mi</b>
	 7. Merge onto <b>CA-126 W</b> via <b>EXIT 172</b> toward <b>Ventura.</b>	<b>Go 41.2 Mi</b>
	 8. <b>CA-126 W</b> becomes <b>US-101 N.</b>	<b>Go 40.8 Mi</b>
	9. Take the <b>Glen Annie Rd</b> exit, <b>EXIT 108</b> , toward <b>Storke Rd.</b>	<b>Go 0.6 Mi</b>
	10. Turn <b>right</b> onto <b>N Glen Annie Rd.</b> <i>If you are on Calle Real and reach Colusa Dr you've gone about 0.1 miles too far</i>	<b>Go 0.4 Mi</b>
	11. Turn <b>left</b> onto <b>Cathedral Oaks Rd.</b> <i>Cathedral Oaks Rd is 0.3 miles past Del Norte Dr</i> <i>If you reach N Glen Annie Rd you've gone about 5.2 miles too far</i>	<b>Go 0.3 Mi</b>
	12. Take the 1st <b>left</b> onto <b>Alameda Ave.</b> <i>If you reach Placer Dr you've gone about 0.1 miles too far</i>	<b>Go 0.1 Mi</b>



13. **7266 ALAMEDA AVE** is on the **left**.

*Your destination is just past Bassano Dr  
If you reach Padova St you've gone about 0.1 miles too far*

**A to B Travel Estimate: 93.30 mi - about 1 hour 44 minutes**



**Dos Pueblos High School**  
7266 Alameda Ave, Goleta, CA 93117  
(805) 968-2541

**93.3 mi**



1. Start out going **north** on **Alameda Ave** toward **Bassano Dr**.

**Go 0.1 Mi**



2. Turn **right** onto **Cathedral Oaks Rd**.

**Go 0.3 Mi**



3. Take the 1st **right** onto **N Glen Annie Rd**.  
*If you reach N Los Carneros Rd you've gone about 1.1 miles too far*

**Go 0.5 Mi**



4. Merge onto **US-101 S** via the ramp on the **left**.  
*If you are on Storke Rd and reach Hollister Ave you've gone about 0.2 miles too far*

**Go 41.2 Mi**



5. Keep **right** to take **CA-126 E** toward **Santa Clarita**.

**Go 40.9 Mi**



6. **CA-126 E** becomes **Newhall Ranch Rd**.

**Go 4.2 Mi**



7. Turn **right** onto **Bouquet Canyon Rd**.  
*Bouquet Canyon Rd is 0.3 miles past Nautical Ln  
Crista Chevron Auto Spa is on the corner  
If you reach Millhouse Dr you've gone about 0.4 miles too far*

**Go 0.4 Mi**



8. Turn **left** onto **Soledad Canyon Rd**.  
*If you reach Cinema Dr you've gone about 0.2 miles too far*

**Go 4.4 Mi**



9. Turn **left** onto **Whites Canyon Rd**.  
*Whites Canyon Rd is 0.1 miles past Camp Plenty Rd  
Canyon Flowers & Gifts in Canyon Country Plz is on the corner  
If you reach Hidaway Ave you've gone about 0.1 miles too far*

**Go 0.9 Mi**



10. Turn **left** onto **Nadal St**.  
*Nadal St is 0.1 miles past Ranier St  
If you reach Canyon Crest Dr you've gone about 0.4 miles too far*

**Go 0.3 Mi**



11. **19300 NADAL ST** is on the **left**.  
*If you reach Camp Plenty Rd you've gone about 0.3 miles too far*

**B to C Travel Estimate: 93.25 mi - about 1 hour 44 minutes**



**19300 Nadal St**  
Canyon Country, CA 91351-1253

**93.2 mi**

**Total Travel Estimate: 186.55 miles - about 3 hours 29 minutes**