


















Trip to:
 19300 Nadal St
 Canyon Country, CA 91351-1253
160.46 miles
3 hours 1 minute

	19300 Nadal St Canyon Country, CA 91351-1253	Miles Per Section
	1. Start out going east on Nadal St toward Whites Canyon Rd.	Go 0.3 Mi
	2. Turn right onto Whites Canyon Rd. <i>If you reach Fox Lane Dr you've gone a little too far</i>	Go 1.4 Mi
	3. Turn left onto Via Princessa. <i>Via Princessa is 0.4 miles past Soledad Canyon Rd</i> <i>If you are on Via Princessa and reach May Way you've gone about 0.2 miles too far</i>	Go 1.3 Mi
	4. Merge onto CA-14 S toward Los Angeles. <i>If you reach Lost Canyon Rd you've gone about 0.1 miles too far</i>	Go 5.8 Mi
	5. Merge onto I-5 S via the exit on the left toward Los Angeles.	Go 3.9 Mi
	6. Keep right to take I-405 S via EXIT 158 toward Santa Monica.	Go 62.4 Mi
	7. Merge onto CA-73 S toward San Diego.	Go 2.8 Mi
	8. Take EXIT 15 toward Jamboree Rd.	Go 0.3 Mi
	9. Merge onto SE Bristol St.	Go 0.3 Mi
	10. Take the 1st right onto Jamboree Rd. <i>Jamboree Rd is 0.1 miles past Bayview Pl</i> <i>If you reach CA-73 S you've gone about 0.2 miles too far</i>	Go 1.8 Mi
	11. Turn right onto Eastbluff Dr. <i>Eastbluff Dr is 0.6 miles past Bison Ave</i> <i>If you reach San Joaquin Hills Rd you've gone about 0.4 miles too far</i>	Go 0.04 Mi
	12. 2101 EASTBLUFF DR is on the left. <i>If you reach Mar Vista Dr you've gone a little too far</i>	
A to B Travel Estimate: 80.06 mi - about 1 hour 30 minutes		

	Corona Del Mar High School 2101 Eastbluff Dr, Newport Beach, CA 92660 (949) 515-6000	80.1 mi
	1. Start out going southeast on Eastbluff Dr toward Jamboree Rd.	Go 0.04 Mi
	2. Turn left onto Jamboree Rd.	Go 1.9 Mi
 	3. Merge onto CA-73 N. <i>If you reach MacArthur Blvd you've gone about 0.1 miles too far</i>	Go 3.3 Mi
 	4. Merge onto I-405 N via the exit on the left toward Long Beach.	Go 62.8 Mi
 	5. Merge onto I-5 N.	Go 3.1 Mi
 	6. Merge onto CA-14 N via EXIT 162 toward Palmdale / Lancaster.	Go 6.1 Mi
	7. Take the Via Princessa exit, EXIT 6B.	Go 0.3 Mi
	8. Turn left onto Via Princessa. <i>If you reach CA-14 N you've gone about 0.2 miles too far</i>	Go 1.3 Mi
	9. Turn slight right onto Whites Canyon Rd. <i>Whites Canyon Rd is 0.3 miles past Weyerhaeuser Way</i>	Go 1.4 Mi
	10. Turn left onto Nadal St. <i>Nadal St is 0.1 miles past Ranier St</i> <i>If you reach Canyon Crest Dr you've gone about 0.4 miles too far</i>	Go 0.3 Mi
	11. 19300 NADAL ST is on the left. <i>If you reach Camp Plenty Rd you've gone about 0.3 miles too far</i>	
B to C Travel Estimate: 80.40 mi - about 1 hour 31 minutes		
	19300 Nadal St Canyon Country, CA 91351-1253	80.4 mi

Total Travel Estimate: 160.46 miles - about 3 hours 1 minute

©2011 MapQuest, Inc. Use of directions and maps is subject to the MapQuest Terms of Use. We make no guarantee of the accuracy of their content, road conditions or route usability. You assume all risk of use. [View Terms of Use](#)