














**Trip to:**  
 19300 Nadal St  
 Canyon Country, CA 91351-1253  
**44.37 miles**  
**1 hour 4 minutes**

Notes

Cleveland HS

	<b>19300 Nadal St</b> Canyon Country, CA 91351-1253	<b>Miles Per Section</b>
	1. Start out going <b>east</b> on <b>Nadal St</b> toward <b>Whites Canyon Rd.</b>	<b>Go 0.3 Mi</b>
	2. Turn <b>right</b> onto <b>Whites Canyon Rd.</b> <i>If you reach Fox Lane Dr you've gone a little too far</i>	<b>Go 1.4 Mi</b>
	3. Turn <b>left</b> onto <b>Via Princessa.</b> <i>Via Princessa is 0.4 miles past Soledad Canyon Rd</i> <i>If you are on Via Princessa and reach May Way you've gone about 0.2 miles too far</i>	<b>Go 1.3 Mi</b>
	4. Merge onto <b>CA-14 S</b> toward <b>Los Angeles.</b> <i>If you reach Lost Canyon Rd you've gone about 0.1 miles too far</i>	<b>Go 5.8 Mi</b>
	5. Merge onto <b>I-5 S</b> via the exit on the <b>left</b> toward <b>Los Angeles.</b>	<b>Go 3.9 Mi</b>
	6. Keep <b>right</b> to take <b>I-405 S</b> via <b>EXIT 158</b> toward <b>Santa Monica.</b>	<b>Go 4.9 Mi</b>
	7. Take the <b>Roscoe Blvd</b> exit, <b>EXIT 68</b> , toward <b>Panorama City.</b>	<b>Go 0.2 Mi</b>
	8. Turn <b>right</b> onto <b>Roscoe Blvd.</b> <i>If you reach I-405 S you've gone about 0.2 miles too far</i>	<b>Go 4.3 Mi</b>
	9. Turn <b>left</b> onto <b>Vanalden Ave.</b> <i>Vanalden Ave is 0.2 miles past Wilbur Ave</i> <i>If you reach Tampa Ave you've gone about 0.2 miles too far</i>	<b>Go 0.09 Mi</b>
	10. <b>8140 VANALDEN AVE</b> is on the <b>left.</b> <i>Your destination is just past Cantara St</i> <i>If you reach Lanark St you've gone about 0.1 miles too far</i>	
<b>A to B Travel Estimate: 22.12 mi - about 31 minutes</b>		
	<b>Cleveland High School</b> 8140 Vanalden Ave, Reseda, CA 91335 (818) 885-2300	<b>22.1 mi</b>
	1. Start out going <b>north</b> on <b>Vanalden Ave</b> toward <b>Cantara St.</b>	<b>Go 0.09 Mi</b>

	2. Take the 2nd <b>right</b> onto <b>Roscoe Blvd.</b> <i>If you reach Frankfort St you've gone a little too far</i>	<b>Go 4.4 Mi</b>
 	3. Merge onto <b>I-405 N</b> via the ramp on the <b>left</b> . <i>If you reach Orion Ave you've gone a little too far</i>	<b>Go 5.4 Mi</b>
 	4. Merge onto <b>I-5 N</b> .	<b>Go 3.1 Mi</b>
 	5. Merge onto <b>CA-14 N</b> via <b>EXIT 162</b> toward <b>Palmdale / Lancaster</b> .	<b>Go 6.1 Mi</b>
	6. Take the <b>Via Princessa</b> exit, <b>EXIT 6B</b> .	<b>Go 0.3 Mi</b>
	7. Turn <b>left</b> onto <b>Via Princessa</b> . <i>If you reach CA-14 N you've gone about 0.2 miles too far</i>	<b>Go 1.3 Mi</b>
	8. Turn <b>slight right</b> onto <b>Whites Canyon Rd</b> . <i>Whites Canyon Rd is 0.3 miles past Weyerhaeuser Way</i>	<b>Go 1.4 Mi</b>
	9. Turn <b>left</b> onto <b>Nadal St</b> . <i>Nadal St is 0.1 miles past Ranier St</i> <i>If you reach Canyon Crest Dr you've gone about 0.4 miles too far</i>	<b>Go 0.3 Mi</b>
	10. <b>19300 NADAL ST</b> is on the <b>left</b> . <i>If you reach Camp Plenty Rd you've gone about 0.3 miles too far</i>	
<b>B to C Travel Estimate: 22.24 mi - about 32 minutes</b>		
	<b>19300 Nadal St</b> Canyon Country, CA 91351-1253	<b>22.2 mi</b>

**Total Travel Estimate: 44.37 miles - about 1 hour 4 minutes**

©2011 MapQuest, Inc. Use of directions and maps is subject to the MapQuest Terms of Use. We make no guarantee of the accuracy of their content, road conditions or route usability. You assume all risk of use. [View Terms of Use](#)