


















Trip to:
 19300 Nadal St
 Canyon Country, CA 91351-1253
43.78 miles
1 hour

Notes

Directions to Chatsworth HS

	19300 Nadal St Canyon Country, CA 91351-1253	Miles Per Section
	1. Start out going east on Nadal St toward Whites Canyon Rd.	Go 0.3 Mi
	2. Turn right onto Whites Canyon Rd. <i>If you reach Fox Lane Dr you've gone a little too far</i>	Go 1.4 Mi
	3. Turn left onto Via Princessa. <i>Via Princessa is 0.4 miles past Soledad Canyon Rd</i> <i>If you are on Via Princessa and reach May Way you've gone about 0.2 miles too far</i>	Go 1.3 Mi
	4. Merge onto CA-14 S toward Los Angeles. <i>If you reach Lost Canyon Rd you've gone about 0.1 miles too far</i>	Go 5.8 Mi
	5. Merge onto I-5 S via the exit on the left toward Los Angeles.	Go 3.9 Mi
	6. Keep right to take I-405 S via EXIT 158 toward Santa Monica.	Go 1.8 Mi
	7. Merge onto CA-118 W toward Simi Valley.	Go 7.0 Mi
	8. Take the Desoto Ave exit, EXIT 35.	Go 0.3 Mi
	9. Turn left onto De Soto Ave.	Go 1.6 Mi
	10. Turn left onto Vintage St. <i>Vintage St is 0.2 miles past Lemarsh St</i> <i>Stoney Point High School is on the left</i> <i>If you reach Lassen St you've gone about 0.1 miles too far</i>	Go 0.3 Mi
	11. Take the 1st left onto Lurline Ave. <i>If you reach Limerick Ave you've gone a little too far</i>	Go 0.01 Mi
	12. 10027 LURLINE AVE is on the left. <i>If you reach Mayall St you've gone about 0.1 miles too far</i>	

A to B Travel Estimate: 23.53 mi - about 30 minutes

	Chatsworth High School 10027 Lurline Ave, Chatsworth, CA 91311 (818) 678-3400	23.5 mi
	1. Start out going south on Lurline Ave toward Vintage St.	Go 0.01 Mi
	2. Take the 1st right onto Vintage St. <i>If you reach Septo St you've gone a little too far</i>	Go 0.3 Mi
	3. Turn right onto De Soto Ave. <i>Stoney Point High School is on the right</i>	Go 1.5 Mi
 	4. Merge onto CA-118 E. <i>If you reach Browns Canyon Rd you've gone about 2.8 miles too far</i>	Go 4.8 Mi
	5. Take the Balboa Blvd exit, EXIT 40.	Go 0.3 Mi
	6. Turn left onto Balboa Blvd.	Go 3.2 Mi
	7. Turn left onto Foothill Blvd. <i>Foothill Blvd is 0.2 miles past Balboa Rd</i> <i>If you reach Nicklaus Dr you've gone about 0.2 miles too far</i>	Go 1.1 Mi
 	8. Merge onto CA-14 N.	Go 5.8 Mi
	9. Take the Via Princessa exit, EXIT 6B.	Go 0.3 Mi
	10. Turn left onto Via Princessa. <i>If you reach CA-14 N you've gone about 0.2 miles too far</i>	Go 1.3 Mi
	11. Turn slight right onto Whites Canyon Rd. <i>Whites Canyon Rd is 0.3 miles past Weyerhaeuser Way</i>	Go 1.4 Mi
	12. Turn left onto Nadal St. <i>Nadal St is 0.1 miles past Ranier St</i> <i>If you reach Canyon Crest Dr you've gone about 0.4 miles too far</i>	Go 0.3 Mi
	13. 19300 NADAL ST is on the left. <i>If you reach Camp Plenty Rd you've gone about 0.3 miles too far</i>	
B to C Travel Estimate: 20.24 mi - about 29 minutes		
	19300 Nadal St Canyon Country, CA 91351-1253	20.2 mi

Total Travel Estimate: **43.78 miles - about 1 hour**