
















**Trip to:**  
 19300 Nadal St  
 Canyon Country, CA 91351-1253  
**39.80 miles**  
**55 minutes**

Notes

Directions to Chaminade HS

	<b>19300 Nadal St</b> Canyon Country, CA 91351-1253	<b>Miles Per Section</b>
	1. Start out going <b>east</b> on <b>Nadal St</b> toward <b>Whites Canyon Rd.</b>	<b>Go 0.3 Mi</b>
	2. Turn <b>right</b> onto <b>Whites Canyon Rd.</b> <i>If you reach Fox Lane Dr you've gone a little too far</i>	<b>Go 1.4 Mi</b>
	3. Turn <b>left</b> onto <b>Via Princessa.</b> <i>Via Princessa is 0.4 miles past Soledad Canyon Rd</i> <i>If you are on Via Princessa and reach May Way you've gone about 0.2 miles too far</i>	<b>Go 1.3 Mi</b>
	4. Merge onto <b>CA-14 S</b> toward <b>Los Angeles.</b> <i>If you reach Lost Canyon Rd you've gone about 0.1 miles too far</i>	<b>Go 5.8 Mi</b>
	5. Merge onto <b>I-5 S</b> via the exit on the <b>left</b> toward <b>Los Angeles.</b>	<b>Go 3.9 Mi</b>
	6. Keep <b>right</b> to take <b>I-405 S</b> via <b>EXIT 158</b> toward <b>Santa Monica.</b>	<b>Go 1.8 Mi</b>
	7. Merge onto <b>CA-118 W</b> toward <b>Simi Valley.</b>	<b>Go 5.0 Mi</b>
	8. Take the <b>Tampa Ave</b> exit, <b>EXIT 37.</b>	<b>Go 0.3 Mi</b>
	9. Turn <b>left</b> onto <b>Tampa Ave.</b> <i>If you reach CA-118 W you've gone about 0.2 miles too far</i>	<b>Go 1.2 Mi</b>
	10. Turn <b>right</b> onto <b>Devonshire St.</b> <i>Devonshire St is 0.1 miles past Blackhawk St</i> <i>If you reach Romar St you've gone about 0.1 miles too far</i>	<b>Go 0.7 Mi</b>
	11. <b>19800 DEVONSHIRE ST</b> is on the <b>left.</b> <i>Your destination is 0.1 miles past Corbin Ave</i> <i>If you reach Oakdale Ave you've gone a little too far</i>	
<b>A to B Travel Estimate: 21.50 mi - about 27 minutes</b>		
	<b>Chaminade College Preparatory</b> 19800 Devonshire St, Chatsworth, CA 91311 (818) 363-8127	<b>21.5 mi</b>

	1. Start out going <b>east</b> on <b>Devonshire St</b> toward <b>Corbin Ave.</b>	<b>Go 0.7 Mi</b>
	2. Turn <b>left</b> onto <b>Tampa Ave.</b> <i>Tampa Ave is 0.2 miles past Tunney Ave If you reach Vanalden Ave you've gone about 0.2 miles too far</i>	<b>Go 1.1 Mi</b>
 	3. Merge onto <b>CA-118 E.</b> <i>If you reach Rinaldi St you've gone about 0.1 miles too far</i>	<b>Go 2.8 Mi</b>
	4. Take the <b>Balboa Blvd</b> exit, <b>EXIT 40.</b>	<b>Go 0.3 Mi</b>
	5. Turn <b>left</b> onto <b>Balboa Blvd.</b>	<b>Go 3.2 Mi</b>
	6. Turn <b>left</b> onto <b>Foothill Blvd.</b> <i>Foothill Blvd is 0.2 miles past Balboa Rd If you reach Nicklaus Dr you've gone about 0.2 miles too far</i>	<b>Go 1.1 Mi</b>
 	7. Merge onto <b>CA-14 N.</b>	<b>Go 5.8 Mi</b>
	8. Take the <b>Via Princessa</b> exit, <b>EXIT 6B.</b>	<b>Go 0.3 Mi</b>
	9. Turn <b>left</b> onto <b>Via Princessa.</b> <i>If you reach CA-14 N you've gone about 0.2 miles too far</i>	<b>Go 1.3 Mi</b>
	10. Turn <b>slight right</b> onto <b>Whites Canyon Rd.</b> <i>Whites Canyon Rd is 0.3 miles past Weyerhaeuser Way</i>	<b>Go 1.4 Mi</b>
	11. Turn <b>left</b> onto <b>Nadal St.</b> <i>Nadal St is 0.1 miles past Ranier St If you reach Canyon Crest Dr you've gone about 0.4 miles too far</i>	<b>Go 0.3 Mi</b>
	12. <b>19300 NADAL ST</b> is on the <b>left.</b> <i>If you reach Camp Plenty Rd you've gone about 0.3 miles too far</i>	
<b>B to C Travel Estimate: 18.30 mi - about 27 minutes</b>		
	<b>19300 Nadal St</b> Canyon Country, CA 91351-1253	<b>18.3 mi</b>

**Total Travel Estimate: 39.80 miles - about 55 minutes**

©2011 MapQuest, Inc. Use of directions and maps is subject to the MapQuest Terms of Use. We make no guarantee of the accuracy of their content, road conditions or route usability. You assume all risk of use. [View Terms of Use](#)