















Directions to Campbell HS

Trip to:
 19300 Nadal St
 Canyon Country, CA 91351-1253
52.89 miles
1 hour 2 minutes

	19300 Nadal St Canyon Country, CA 91351-1253	Miles Per Section	
	1. Start out going east on Nadal St toward Whites Canyon Rd.	Go 0.3 Mi	
	2. Turn right onto Whites Canyon Rd. <i>If you reach Fox Lane Dr you've gone a little too far</i>	Go 1.4 Mi	
	3. Turn left onto Via Princessa. <i>Via Princessa is 0.4 miles past Soledad Canyon Rd</i> <i>If you are on Via Princessa and reach May Way you've gone about 0.2 miles too far</i>	Go 1.3 Mi	
		4. Merge onto CA-14 S toward Los Angeles. <i>If you reach Lost Canyon Rd you've gone about 0.1 miles too far</i>	Go 5.8 Mi
		5. Merge onto I-5 S via the exit on the left toward Los Angeles.	Go 3.9 Mi
		6. Keep right to take I-405 S via EXIT 158 toward Santa Monica.	Go 9.1 Mi
		7. Merge onto US-101 S toward Los Angeles.	Go 4.4 Mi
	8. Take the Laurel Canyon Blvd exit, EXIT 14 , toward Studio City.	Go 0.3 Mi	
	9. Turn right onto Laurel Canyon Blvd. <i>If you reach US-101 S you've gone about 0.1 miles too far</i>	Go 0.07 Mi	
	10. 4533 LAUREL CANYON BLVD is on the right. <i>If you reach Landale St you've gone a little too far</i>		
A to B Travel Estimate: 26.46 mi - about 31 minutes			
	Campbell Hall School 4533 Laurel Canyon Blvd, North Hollywood, CA 91607 (818) 980-7280	26.5 mi	
	1. Start out going north on Laurel Canyon Blvd.	Go 0.1 Mi	

		2. Merge onto US-101 N via the ramp on the left toward Ventura . <i>If you reach Kling St you've gone a little too far</i>	Go 4.0 Mi
		3. Merge onto I-405 N toward Sacramento .	Go 10.0 Mi
		4. Merge onto I-5 N .	Go 3.1 Mi
		5. Merge onto CA-14 N via EXIT 162 toward Palmdale / Lancaster .	Go 6.1 Mi
		6. Take the Via Princessa exit, EXIT 6B .	Go 0.3 Mi
		7. Turn left onto Via Princessa . <i>If you reach CA-14 N you've gone about 0.2 miles too far</i>	Go 1.3 Mi
		8. Turn slight right onto Whites Canyon Rd . <i>Whites Canyon Rd is 0.3 miles past Weyerhaeuser Way</i>	Go 1.4 Mi
		9. Turn left onto Nadal St . <i>Nadal St is 0.1 miles past Ranier St</i> <i>If you reach Canyon Crest Dr you've gone about 0.4 miles too far</i>	Go 0.3 Mi
		10. 19300 NADAL ST is on the left . <i>If you reach Camp Plenty Rd you've gone about 0.3 miles too far</i>	
B to C Travel Estimate: 26.43 mi - about 31 minutes			
		19300 Nadal St Canyon Country, CA 91351-1253	26.4 mi

Total Travel Estimate: 52.89 miles - about 1 hour 2 minutes

©2011 MapQuest, Inc. Use of directions and maps is subject to the MapQuest Terms of Use. We make no guarantee of the accuracy of their content, road conditions or route usability. You assume all risk of use. [View Terms of Use](#)