

























Directions to Camarillo HS.

Trip to:
 Canyon High School
 19300 Nadal St
 Canyon Country, CA 91351
 (661) 252-6110
104.21 miles
2 hours 3 minutes

A	Canyon High School 19300 Nadal St, Canyon Country, CA 91351 (661) 252-6110	Miles Per Section
●	1. Start out going east on Nadal St toward Whites Canyon Rd.	Go 0.3 Mi
➔	2. Turn right onto Whites Canyon Rd. <i>If you reach Fox Lane Dr you've gone a little too far</i>	Go 1.4 Mi
➔	3. Turn left onto Via Princesa. <i>Via Princesa is 0.4 miles past Soledad Canyon Rd</i> <i>If you are on Via Princesa and reach May Way you've gone about 0.2 miles too far</i>	Go 1.3 Mi
➔	 4. Merge onto CA-14 S toward Los Angeles. <i>If you reach Lost Canyon Rd you've gone about 0.1 miles too far</i>	Go 5.8 Mi
➔	 5. Merge onto I-5 S via the exit on the left toward Los Angeles.	Go 3.9 Mi
	 6. Keep right to take I-405 S via EXIT 158 toward Santa Monica.	Go 9.1 Mi
➔	 7. Merge onto US-101 N toward Ventura.	Go 34.0 Mi
	8. Take the Flynn Rd exit, EXIT 53A.	Go 0.2 Mi
➔	9. Turn right onto Mission Oaks Blvd. <i>If you are on Flynn Rd and reach Calle Tecate you've gone about 0.3 miles too far</i>	Go 0.9 Mi
■	10. 4660 MISSION OAKS BLVD is on the right. <i>Your destination is 0.3 miles past Rancho Calleguas Dr</i> <i>If you reach Adolfo Rd you've gone a little too far</i>	
A to B Travel Estimate: 56.76 mi - about 1 hour 2 minutes		
B	Camarillo Hs Stinger 4660 Mission Oaks Blvd, Camarillo, CA 93012 (805) 987-0202	56.8 mi
●	1. Start out going northeast on Mission Oaks Blvd toward Adolfo Rd.	Go 0.05 Mi

	2. Take the 1st left onto Adolfo Rd. <i>If you reach Galano Dr you've gone a little too far</i>	Go 1.1 Mi
 	3. Turn right onto Lewis Rd / CA-34. Continue to follow CA-34. <i>CA-34 is 0.1 miles past Flynn Rd</i> <i>If you are on N Adolfo Rd and reach Gracia St you've gone a little too far</i>	Go 2.8 Mi
 	4. Turn right onto E Los Angeles Ave / CA-118. Continue to follow CA-118.	Go 7.8 Mi
 	5. Merge onto CA-118 E. <i>If you reach the end of White Sage Rd you've gone about 0.2 miles too far</i>	Go 22.0 Mi
	6. Take the Balboa Blvd exit, EXIT 40.	Go 0.3 Mi
	7. Turn left onto Balboa Blvd.	Go 3.2 Mi
	8. Turn left onto Foothill Blvd. <i>Foothill Blvd is 0.2 miles past Balboa Rd</i> <i>If you reach Nicklaus Dr you've gone about 0.2 miles too far</i>	Go 1.1 Mi
 	9. Merge onto CA-14 N.	Go 5.8 Mi
	10. Take the Via Princesa exit, EXIT 6B.	Go 0.3 Mi
	11. Turn left onto Via Princesa. <i>If you reach CA-14 N you've gone about 0.2 miles too far</i>	Go 1.3 Mi
	12. Turn slight right onto Whites Canyon Rd. <i>Whites Canyon Rd is 0.3 miles past Weyerhaeuser Way</i>	Go 1.4 Mi
	13. Turn left onto Nadal St. <i>Nadal St is 0.1 miles past Ranier St</i> <i>If you reach Canyon Crest Dr you've gone about 0.4 miles too far</i>	Go 0.3 Mi
	14. 19300 NADAL ST is on the left. <i>If you reach Camp Plenty Rd you've gone about 0.3 miles too far</i>	
B to C Travel Estimate: 47.46 mi - about 1 hour		
	Canyon High School 19300 Nadal St, Canyon Country, CA 91351 (661) 252-6110	47.5 mi

Total Travel Estimate: 104.21 miles - about 2 hours 3 minutes

©2011 MapQuest, Inc. Use of directions and maps is subject to the MapQuest Terms of Use. We make no guarantee of the accuracy of their content, road conditions or route usability. You assume all risk of use. [View Terms of Use](#)