















Directions to Burbank HS games.

**Trip to:**  
 Canyon High School  
 19300 Nadal St  
 Canyon Country, CA 91351  
 (661) 252-6110  
**49.81 miles**  
**1 hour**

A	<b>Canyon High School</b> 19300 Nadal St, Canyon Country, CA 91351 (661) 252-6110	<b>Miles Per Section</b>
●	1. Start out going <b>east</b> on <b>Nadal St</b> toward <b>Whites Canyon Rd.</b>	<b>Go 0.3 Mi</b>
➔	2. Turn <b>right</b> onto <b>Whites Canyon Rd.</b> <i>If you reach Fox Lane Dr you've gone a little too far</i>	<b>Go 1.4 Mi</b>
➔	3. Turn <b>left</b> onto <b>Via Princessa.</b> <i>Via Princessa is 0.4 miles past Soledad Canyon Rd</i> <i>If you are on Via Princessa and reach May Way you've gone about 0.2 miles too far</i>	<b>Go 1.3 Mi</b>
➔	 4. Merge onto <b>CA-14 S</b> toward <b>Los Angeles.</b> <i>If you reach Lost Canyon Rd you've gone about 0.1 miles too far</i>	<b>Go 5.8 Mi</b>
➔	 5. Merge onto <b>I-5 S</b> via the exit on the <b>left</b> toward <b>Los Angeles.</b>	<b>Go 15.7 Mi</b>
	6. Take the <b>Burbank Blvd</b> exit, <b>EXIT 146B.</b>	<b>Go 0.2 Mi</b>
➔	7. Turn <b>left</b> onto <b>E Burbank Blvd.</b>	<b>Go 0.3 Mi</b>
➔	8. Turn <b>left</b> onto <b>N 3rd St.</b>	
■	9. <b>902 N 3RD ST</b> is on the <b>right.</b> <i>If you reach Delaware Rd you've gone about 0.1 miles too far</i>	
<b>A to B Travel Estimate: 24.90 mi - about 30 minutes</b>		
B	<b>Burbank High School</b> 902 N 3rd St, Burbank, CA 91502 (818) 558-4700	<b>24.9 mi</b>
●	1. Start out going <b>north</b> on <b>N 3rd St</b> toward <b>E Burbank Blvd.</b>	
➔	2. Take the 1st <b>right</b> onto <b>E Burbank Blvd.</b> <i>If you reach E Grinnell Dr you've gone a little too far</i>	<b>Go 0.1 Mi</b>

	<p>3. Take the <b>1st right</b> onto <b>N San Fernando Blvd.</b></p> <p><i>Mercier's 76 Auto Repair is on the corner</i>  <i>If you reach N Front St you've gone about 0.1 miles too far</i></p>	<b>Go 0.09 Mi</b>
	<p>4. Take the <b>1st left</b> onto <b>E Walnut Ave.</b></p> <p><i>IHOP is on the left</i>  <i>If you reach Delaware Rd you've gone a little too far</i></p>	<b>Go 0.2 Mi</b>
 	<p>5. Merge onto <b>I-5 N.</b></p>	<b>Go 15.2 Mi</b>
	<p>6. Merge onto <b>CA-14 N</b> via <b>EXIT 162</b> toward <b>Palmdale / Lancaster.</b></p>	<b>Go 6.1 Mi</b>
	<p>7. Take the <b>Via Princessa</b> exit, <b>EXIT 6B.</b></p>	<b>Go 0.3 Mi</b>
	<p>8. Turn <b>left</b> onto <b>Via Princessa.</b></p> <p><i>If you reach CA-14 N you've gone about 0.2 miles too far</i></p>	<b>Go 1.3 Mi</b>
	<p>9. Turn <b>slight right</b> onto <b>Whites Canyon Rd.</b></p> <p><i>Whites Canyon Rd is 0.3 miles past Weyerhaeuser Way</i></p>	<b>Go 1.4 Mi</b>
	<p>10. Turn <b>left</b> onto <b>Nadal St.</b></p> <p><i>Nadal St is 0.1 miles past Ranier St</i>  <i>If you reach Canyon Crest Dr you've gone about 0.4 miles too far</i></p>	<b>Go 0.3 Mi</b>
	<p>11. <b>19300 NADAL ST</b> is on the <b>left.</b></p> <p><i>If you reach Camp Plenty Rd you've gone about 0.3 miles too far</i></p>	
<b>B to C Travel Estimate: 24.91 mi - about 30 minutes</b>		
	<p><b>Canyon High School</b>  19300 Nadal St, Canyon Country, CA 91351  (661) 252-6110</p>	<b>24.9 mi</b>

Total Travel Estimate: **49.81 miles - about 1 hour**