
















Directions to Buckley HS games played at Encino  
 Colt Filed

**Trip to:**  
 Canyon High School  
 19300 Nadal St  
 Canyon Country, CA 91351  
 (661) 252-6110  
**46.32 miles**  
**57 minutes**

| A  | <b>Canyon High School</b><br>19300 Nadal St, Canyon Country, CA 91351<br>(661) 252-6110  | <b>Miles Per Section</b> |
|--|--|--------------------------|
| ●  | 1. Start out going <b>east</b> on <b>Nadal St</b> toward <b>Whites Canyon Rd.</b>  | <b>Go 0.3 Mi</b>         |
| ➔  | 2. Turn <b>right</b> onto <b>Whites Canyon Rd.</b><br><i>If you reach Fox Lane Dr you've gone a little too far</i>   | <b>Go 1.4 Mi</b>         |
| ➔  | 3. Turn <b>left</b> onto <b>Via Princessa.</b><br><i>Via Princessa is 0.4 miles past Soledad Canyon Rd<br/>                     If you are on Via Princessa and reach May Way you've gone about 0.2 miles too far</i>  | <b>Go 1.3 Mi</b>         |
| ➔  |  4. Merge onto <b>CA-14 S</b> toward <b>Los Angeles.</b><br><i>If you reach Lost Canyon Rd you've gone about 0.1 miles too far</i>  | <b>Go 5.8 Mi</b>         |
| ➔  |  5. Merge onto <b>I-5 S</b> via the exit on the <b>left</b> toward <b>Los Angeles.</b>  | <b>Go 3.9 Mi</b>         |
| ➔  |   6. Keep <b>right</b> to take <b>I-405 S</b> via <b>EXIT 158</b> toward <b>Santa Monica.</b> | <b>Go 9.1 Mi</b>         |
| ➔  |  7. Merge onto <b>US-101 N</b> toward <b>Ventura.</b>   | <b>Go 1.3 Mi</b>         |
| ➔  | 8. Take the <b>Hayvenhurst Ave</b> exit, <b>EXIT 20.</b>   | <b>Go 0.2 Mi</b>         |
| ➔  | 9. Turn <b>left</b> onto <b>Hayvenhurst Ave.</b>   | <b>Go 0.2 Mi</b>         |
| ■  | 10. <b>5120 HAYVENHURST AVE</b> is on the <b>left.</b><br><i>Your destination is just past Hartsook St<br/>                     If you reach Otsego St you've gone a little too far</i>  |                          |
| <b>A to B Travel Estimate: 23.31 mi - about 28 minutes</b> |  |                          |
| B  | <b>5120 Hayvenhurst Ave</b><br>Encino, CA 91436-1125   | <b>23.3 mi</b>           |
| ●  | 1. Start out going <b>north</b> on <b>Hayvenhurst Ave</b> toward <b>Burbank Blvd.</b>  | <b>Go 0.2 Mi</b>         |

|  |  |                  |
|--|--|------------------|
|    | <p>2. Turn <b>right</b> onto <b>Burbank Blvd.</b><br/> <i>Burbank Blvd is 0.1 miles past Magnolia Blvd</i></p>   | <b>Go 1.5 Mi</b> |
|    | <p>3. Merge onto <b>I-405 N</b> via the ramp on the <b>left</b>.<br/> <i>If you reach Sepulveda Blvd you've gone a little too far</i></p>                                      | <b>Go 8.9 Mi</b> |
|    | <p>4. Merge onto <b>I-5 N</b>.</p>   | <b>Go 3.1 Mi</b> |
|    | <p>5. Merge onto <b>CA-14 N</b> via <b>EXIT 162</b> toward <b>Palmdale / Lancaster</b>.</p>  | <b>Go 6.1 Mi</b> |
|    | <p>6. Take the <b>Via Princessa</b> exit, <b>EXIT 6B</b>.</p>  | <b>Go 0.3 Mi</b> |
|    | <p>7. Turn <b>left</b> onto <b>Via Princessa</b>.<br/> <i>If you reach CA-14 N you've gone about 0.2 miles too far</i></p>   | <b>Go 1.3 Mi</b> |
|    | <p>8. Turn <b>slight right</b> onto <b>Whites Canyon Rd</b>.<br/> <i>Whites Canyon Rd is 0.3 miles past Weyerhaeuser Way</i></p>   | <b>Go 1.4 Mi</b> |
|    | <p>9. Turn <b>left</b> onto <b>Nadal St</b>.<br/> <i>Nadal St is 0.1 miles past Ranier St</i><br/> <i>If you reach Canyon Crest Dr you've gone about 0.4 miles too far</i></p> | <b>Go 0.3 Mi</b> |
|    | <p>10. <b>19300 NADAL ST</b> is on the <b>left</b>.<br/> <i>If you reach Camp Plenty Rd you've gone about 0.3 miles too far</i></p>  |                  |
| <b>B to C Travel Estimate: 23.00 mi - about 28 minutes</b>                         |  |                  |
|  | <p><b>Canyon High School</b><br/> 19300 Nadal St, Canyon Country, CA 91351<br/> (661) 252-6110</p>   | <b>23.0 mi</b>   |

Total Travel Estimate: **46.32 miles - about 57 minutes**

©2011 MapQuest, Inc. Use of directions and maps is subject to the MapQuest Terms of Use. We make no guarantee of the accuracy of their content, road conditions or route usability. You assume all risk of use. [View Terms of Use](#)