
































Trip to:
 Canyon High School
 19300 Nadal St
 Canyon Country, CA 91351
 (661) 252-6110
44.27 miles
59 minutes

	Canyon High School 19300 Nadal St, Canyon Country, CA 91351 (661) 252-6110	Miles Per Section	
	1. Start out going east on Nadal St toward Whites Canyon Rd.	Go 0.3 Mi	
	2. Turn right onto Whites Canyon Rd. <i>If you reach Fox Lane Dr you've gone a little too far</i>	Go 1.4 Mi	
	3. Turn left onto Via Princesa. <i>Via Princesa is 0.4 miles past Soledad Canyon Rd</i> <i>If you are on Via Princesa and reach May Way you've gone about 0.2 miles too far</i>	Go 1.3 Mi	
		4. Merge onto CA-14 S toward Los Angeles. <i>If you reach Lost Canyon Rd you've gone about 0.1 miles too far</i>	Go 5.8 Mi
		5. Merge onto I-5 S via the exit on the left toward Los Angeles.	Go 3.9 Mi
		6. Keep right to take I-405 S via EXIT 158 toward Santa Monica.	Go 7.1 Mi
	7. Take EXIT 65 toward Victory Blvd / Van Nuys.	Go 0.2 Mi	
	8. Turn left onto Haskell Ave.	Go 0.2 Mi	
	9. Turn right onto Victory Blvd. <i>Victory Blvd is 0.1 miles past Haynes St</i> <i>If you reach Sepulveda Blvd you've gone about 0.9 miles too far</i>	Go 1.5 Mi	
	10. Turn right onto Balboa Blvd. <i>Balboa Blvd is 0.1 miles past Forbes Ave</i> <i>Taqueria Juanito's is on the right</i> <i>If you reach Birmingham High School you've gone about 0.2 miles too far</i>	Go 0.2 Mi	
	11. Take the 1st left onto Haynes St. <i>Independence High School is on the left</i> <i>If you reach Archwood St you've gone about 0.2 miles too far</i>	Go 0.3 Mi	
	12. 17000 HAYNES ST is on the right. <i>If you reach Aldea Ave you've gone about 0.1 miles too far</i>		

A to B Travel Estimate: **22.05 mi - about 29 minutes**

	Bishop Alemany High School 15101 San Fernando Mission Blv, Mission Hills, CA 91345 (818) 365-3925	22.1 mi
	1. Start out going east on Haynes St toward Balboa Blvd.	Go 0.3 Mi
	2. Take the 1st right onto Balboa Blvd. <i>Independence High School is on the right</i> <i>If you reach McLennan Ave you've gone a little too far</i>	Go 0.2 Mi
	3. Take the 1st left onto Victory Blvd. <i>Taqueria Juanito's is on the left</i> <i>If you reach Orange Line Busway you've gone a little too far</i>	Go 1.6 Mi
 	4. Merge onto I-405 N via the ramp on the left. <i>If you reach Blucher Ave you've gone a little too far</i>	Go 7.8 Mi
 	5. Merge onto I-5 N.	Go 3.1 Mi
 	6. Merge onto CA-14 N via EXIT 162 toward Palmdale / Lancaster.	Go 6.1 Mi
	7. Take the Via Princessa exit, EXIT 6B.	Go 0.3 Mi
	8. Turn left onto Via Princessa. <i>If you reach CA-14 N you've gone about 0.2 miles too far</i>	Go 1.3 Mi
	9. Turn slight right onto Whites Canyon Rd. <i>Whites Canyon Rd is 0.3 miles past Weyerhaeuser Way</i>	Go 1.4 Mi
	10. Turn left onto Nadal St. <i>Nadal St is 0.1 miles past Ranier St</i> <i>If you reach Canyon Crest Dr you've gone about 0.4 miles too far</i>	Go 0.3 Mi
	11. 19300 NADAL ST is on the left. <i>If you reach Camp Plenty Rd you've gone about 0.3 miles too far</i>	

B to C Travel Estimate: **22.22 mi - about 29 minutes**

	Canyon High School 19300 Nadal St, Canyon Country, CA 91351 (661) 252-6110	22.2 mi
--	---	----------------

Total Travel Estimate: **44.27 miles - about 59 minutes**

©2011 MapQuest, Inc. Use of directions and maps is subject to the MapQuest Terms of Use. We make no guarantee of the accuracy of their content, road conditions or route usability. You assume all risk of use. [View Terms of Use](#)