
































**Trip to:**  
 Canyon High School  
 19300 Nadal St  
 Canyon Country, CA 91351  
 (661) 252-6110  
**44.27 miles**  
**59 minutes**

	<b>Canyon High School</b> 19300 Nadal St, Canyon Country, CA 91351 (661) 252-6110	<b>Miles Per Section</b>	
	1. Start out going <b>east</b> on <b>Nadal St</b> toward <b>Whites Canyon Rd.</b>	<b>Go 0.3 Mi</b>	
	2. Turn <b>right</b> onto <b>Whites Canyon Rd.</b> <i>If you reach Fox Lane Dr you've gone a little too far</i>	<b>Go 1.4 Mi</b>	
	3. Turn <b>left</b> onto <b>Via Princesa.</b> <i>Via Princesa is 0.4 miles past Soledad Canyon Rd</i> <i>If you are on Via Princesa and reach May Way you've gone about 0.2 miles too far</i>	<b>Go 1.3 Mi</b>	
		4. Merge onto <b>CA-14 S</b> toward <b>Los Angeles.</b> <i>If you reach Lost Canyon Rd you've gone about 0.1 miles too far</i>	<b>Go 5.8 Mi</b>
		5. Merge onto <b>I-5 S</b> via the exit on the <b>left</b> toward <b>Los Angeles.</b>	<b>Go 3.9 Mi</b>
		6. Keep <b>right</b> to take <b>I-405 S</b> via <b>EXIT 158</b> toward <b>Santa Monica.</b>	<b>Go 7.1 Mi</b>
		7. Take <b>EXIT 65</b> toward <b>Victory Blvd / Van Nuys.</b>	<b>Go 0.2 Mi</b>
		8. Turn <b>left</b> onto <b>Haskell Ave.</b>	<b>Go 0.2 Mi</b>
		9. Turn <b>right</b> onto <b>Victory Blvd.</b> <i>Victory Blvd is 0.1 miles past Haynes St</i> <i>If you reach Sepulveda Blvd you've gone about 0.9 miles too far</i>	<b>Go 1.5 Mi</b>
		10. Turn <b>right</b> onto <b>Balboa Blvd.</b> <i>Balboa Blvd is 0.1 miles past Forbes Ave</i> <i>Taqueria Juanito's is on the right</i> <i>If you reach Birmingham High School you've gone about 0.2 miles too far</i>	<b>Go 0.2 Mi</b>
		11. Take the 1st <b>left</b> onto <b>Haynes St.</b> <i>Independence High School is on the left</i> <i>If you reach Archwood St you've gone about 0.2 miles too far</i>	<b>Go 0.3 Mi</b>
	12. <b>17000 HAYNES ST</b> is on the <b>right.</b> <i>If you reach Aldea Ave you've gone about 0.1 miles too far</i>		

**A to B Travel Estimate: 22.05 mi - about 29 minutes**

	<b>Birmingham High School</b> 17000 Haynes St, Van Nuys, CA 91406 (818) 758-5200	<b>22.1 mi</b>
	1. Start out going <b>east</b> on <b>Haynes St</b> toward <b>Balboa Blvd.</b>	<b>Go 0.3 Mi</b>
	2. Take the 1st <b>right</b> onto <b>Balboa Blvd.</b> <i>Independence High School is on the right</i> <i>If you reach McLennan Ave you've gone a little too far</i>	<b>Go 0.2 Mi</b>
	3. Take the 1st <b>left</b> onto <b>Victory Blvd.</b> <i>Taqueria Juanito's is on the left</i> <i>If you reach Orange Line Busway you've gone a little too far</i>	<b>Go 1.6 Mi</b>
 	4. Merge onto <b>I-405 N</b> via the ramp on the <b>left.</b> <i>If you reach Blucher Ave you've gone a little too far</i>	<b>Go 7.8 Mi</b>
 	5. Merge onto <b>I-5 N.</b>	<b>Go 3.1 Mi</b>
 	6. Merge onto <b>CA-14 N</b> via <b>EXIT 162</b> toward <b>Palmdale / Lancaster.</b>	<b>Go 6.1 Mi</b>
	7. Take the <b>Via Princessa</b> exit, <b>EXIT 6B.</b>	<b>Go 0.3 Mi</b>
	8. Turn <b>left</b> onto <b>Via Princessa.</b> <i>If you reach CA-14 N you've gone about 0.2 miles too far</i>	<b>Go 1.3 Mi</b>
	9. Turn <b>slight right</b> onto <b>Whites Canyon Rd.</b> <i>Whites Canyon Rd is 0.3 miles past Weyerhaeuser Way</i>	<b>Go 1.4 Mi</b>
	10. Turn <b>left</b> onto <b>Nadal St.</b> <i>Nadal St is 0.1 miles past Ranier St</i> <i>If you reach Canyon Crest Dr you've gone about 0.4 miles too far</i>	<b>Go 0.3 Mi</b>
	11. <b>19300 NADAL ST</b> is on the <b>left.</b> <i>If you reach Camp Plenty Rd you've gone about 0.3 miles too far</i>	

**B to C Travel Estimate: 22.22 mi - about 29 minutes**

	<b>Canyon High School</b> 19300 Nadal St, Canyon Country, CA 91351 (661) 252-6110	<b>22.2 mi</b>
--	---	----------------

**Total Travel Estimate: 44.27 miles - about 59 minutes**